

**RWE Renewables UK Dogger Bank
South (West) Limited**

**RWE Renewables UK Dogger Bank
South (East) Limited**

Dogger Bank South Offshore Wind Farms

Environmental Statement

Volume 7

Appendix 22-7 Geophysical Assessment Report

Part 5 of 9

June 2024

Application Reference: 7.22.22.7

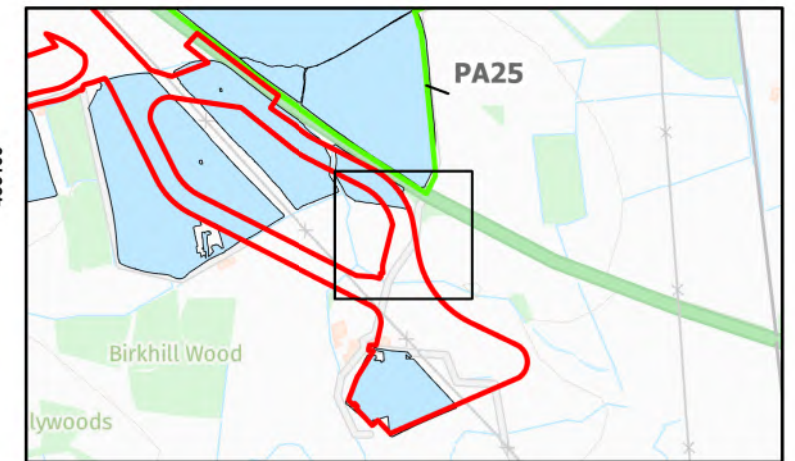
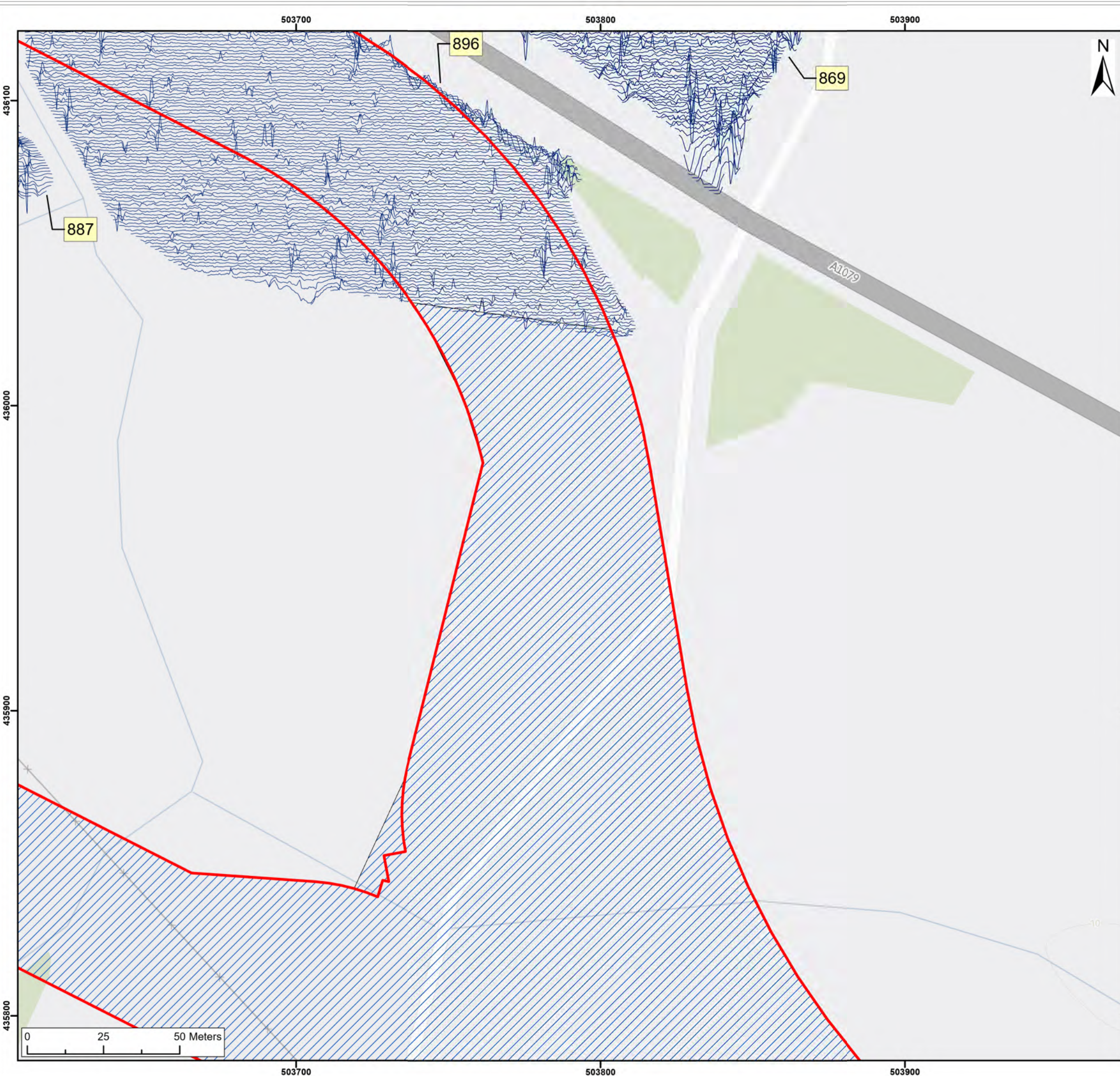
APFP Regulation: 5(2)(a)

Revision: 01

Unrestricted



Company:	RWE Renewables UK Dogger Bank South (West) Limited and RWE Renewables UK Dogger Bank South (East) Limited	Asset:	Development		
Project:	Dogger Bank South Offshore Wind Farms	Sub Project/Package:	Consents		
Document Title or Description:	Appendix 22-7 Geophysical Assessment Report - Part 5 of 9				
Document Number:	004300166-01	Contractor Reference Number:	PC2340-AOC-ON-ZZ-AX-Z-0117		
<p><i>COPYRIGHT © RWE Renewables UK Dogger Bank South (West) Limited and RWE Renewables UK Dogger Bank South (East) Limited, 2024. All rights reserved.</i></p> <p><i>This document is supplied on and subject to the terms and conditions of the Contractual Agreement relating to this work, under which this document has been supplied, in particular:</i></p> <p>LIABILITY</p> <p><i>In preparation of this document RWE Renewables UK Dogger Bank South (West) Limited and RWE Renewables UK Dogger Bank South (East) Limited has made reasonable efforts to ensure that the content is accurate, up to date and complete for the purpose for which it was contracted. RWE Renewables UK Dogger Bank South (West) Limited and RWE Renewables UK Dogger Bank South (East) Limited makes no warranty as to the accuracy or completeness of material supplied by the client or their agent.</i></p> <p><i>Other than any liability on RWE Renewables UK Dogger Bank South (West) Limited and RWE Renewables UK Dogger Bank South (East) Limited detailed in the contracts between the parties for this work RWE Renewables UK Dogger Bank South (West) Limited and RWE Renewables UK Dogger Bank South (East) Limited shall have no liability for any loss, damage, injury, claim, expense, cost or other consequence arising as a result of use or reliance upon any information contained in or omitted from this document.</i></p> <p><i>Any persons intending to use this document should satisfy themselves as to its applicability for their intended purpose.</i></p> <p><i>The user of this document has the obligation to employ safe working practices for any activities referred to and to adopt specific practices appropriate to local conditions.</i></p>					
Rev No.	Date	Status/Reason for Issue	Author	Checked by	Approved by
01	June 2024	Final for DCO Application	AOC	RWE	RWE



Legend:
 Onshore Development Area
 Outstanding




SX	P05	24/01/2024	Draft			SO	AG	JL
SUI	REV	DATE	DESCRIPTION			DRW	CHK	APR

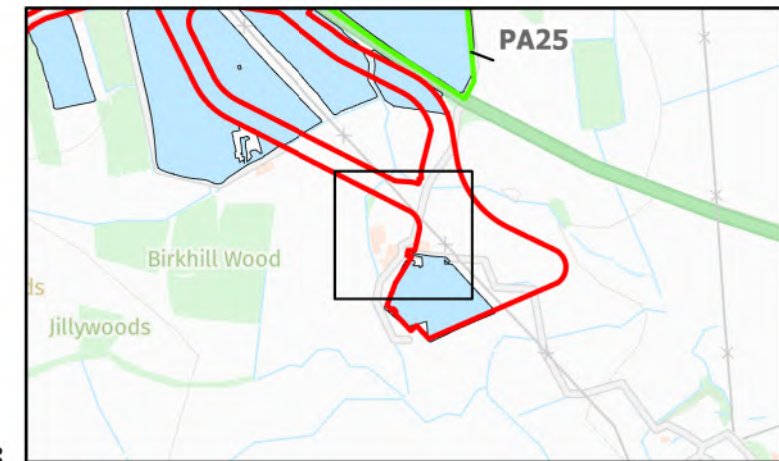
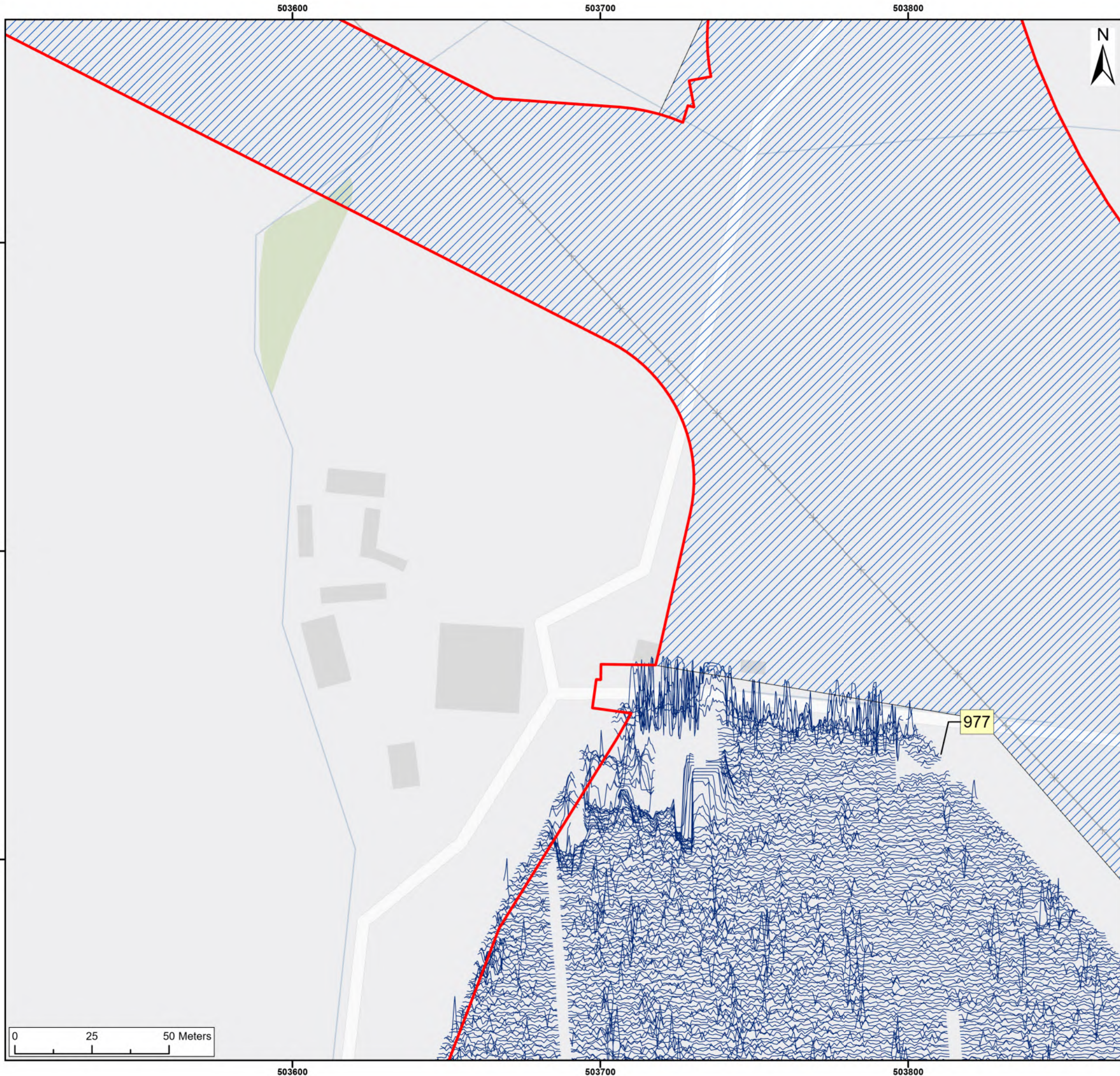
Title:
 Archive XY Trace Plot:
 896

Figure:22-7-225 Drawing No: PB2340-RHD-ZZ-ZZ-DR-Z-0225

Co-ordinate system: British National Grid	Page Size: A3	Scale: 1:1,250
--	------------------	-------------------

Project: Dogger Bank South Offshore Wind Farms	Report: Archaeological Geophysical Survey Report
--	--





Legend:

- Onshore Development Area
- Outstanding

50nT
-50nT

SX	P05	24/01/2024	Draft	SO	AG	JL
SUI	REV	DATE	DESCRIPTION	DRW	CHK	APR

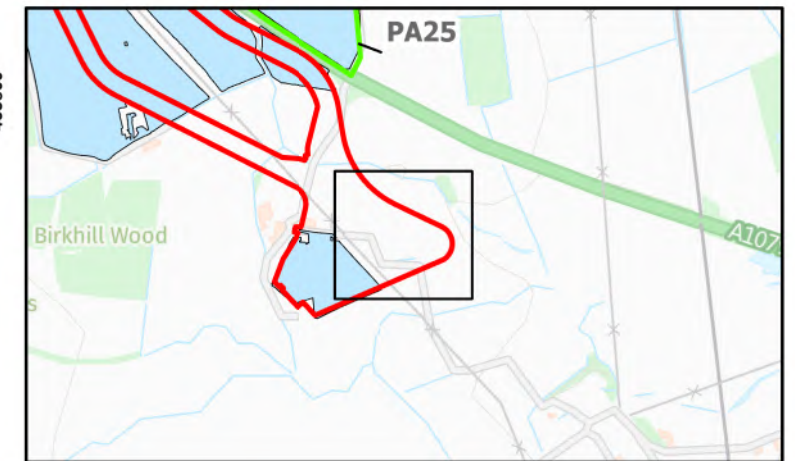
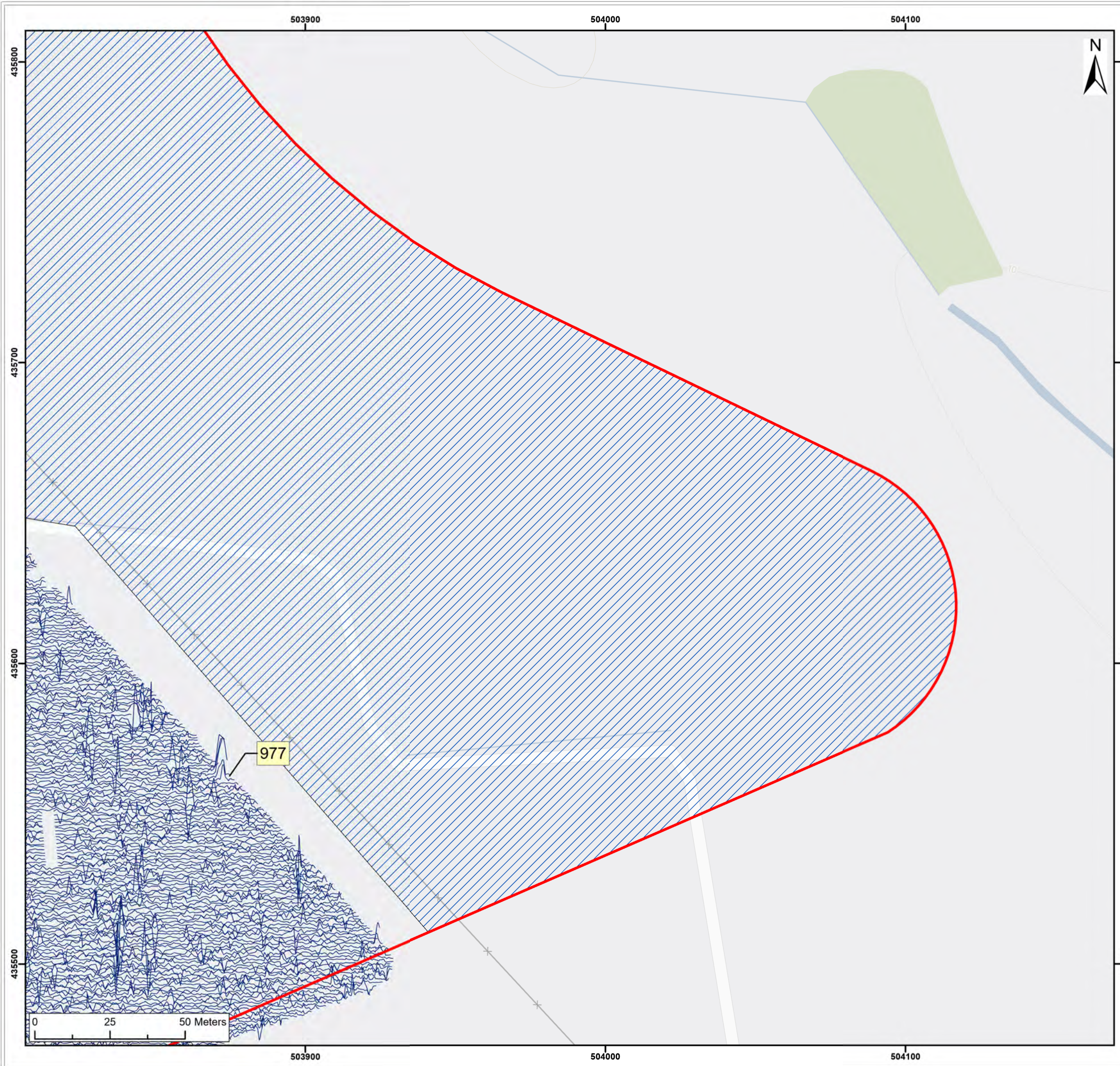
Title: Archive XY Trace Plot:
Outstanding

Figure: 22-7-226 Drawing No: PB2340-RHD-ZZ-ZZ-DR-Z-0226

Co-ordinate system: British National Grid Page Size: A3 Scale: 1:1,250

Project: Dogger Bank South Offshore Wind Farms Report: Archaeological Geophysical Survey Report





Legend:

- Onshore Development Area
- Outstanding

50nT
-50nT

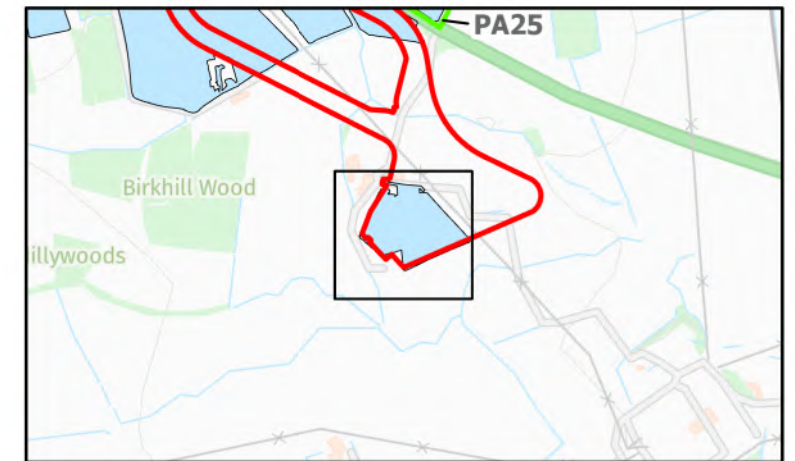
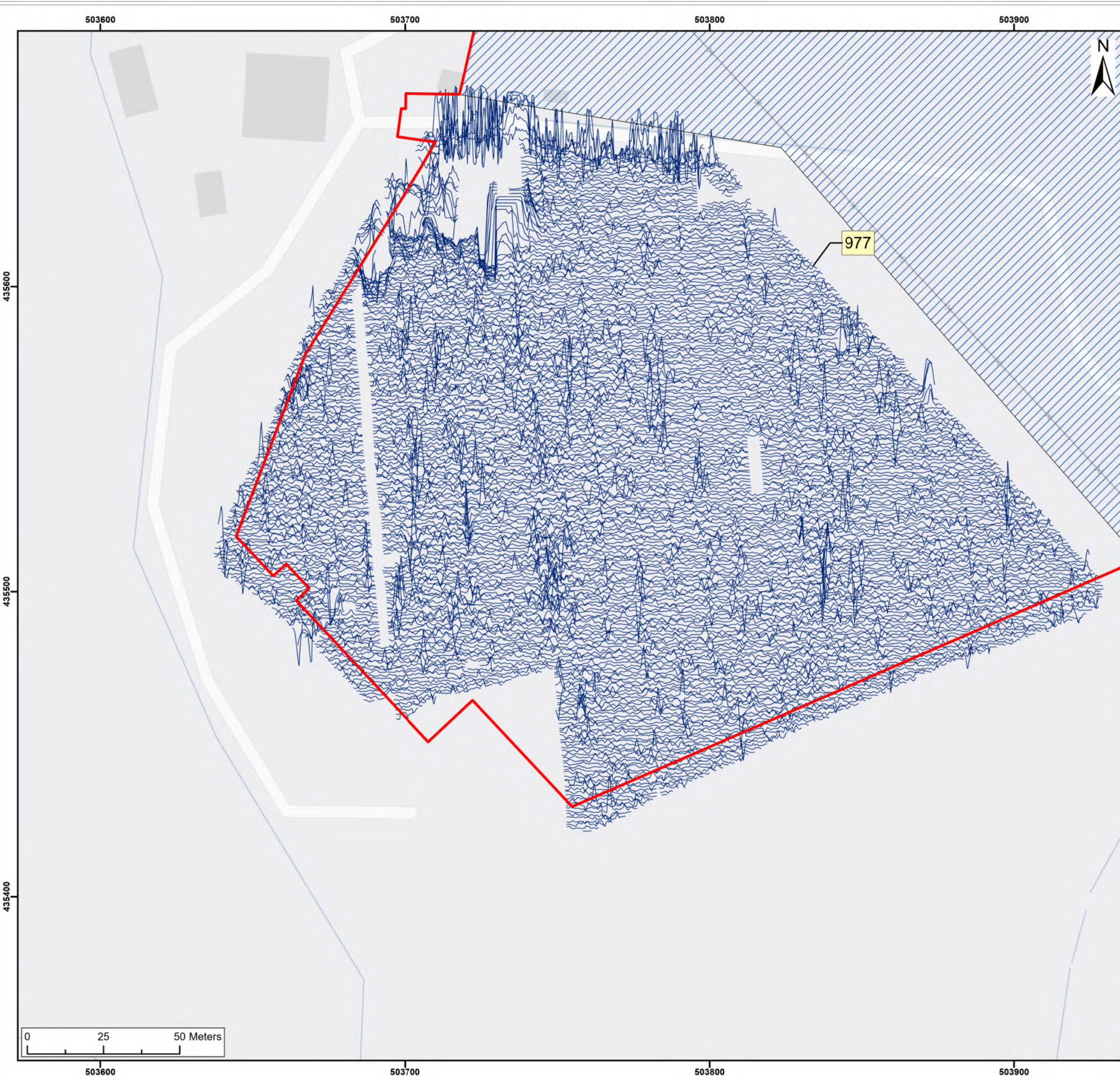
SX	P05	24/01/2024	Draft	SO	AG	JL
SUI	REV	DATE	DESCRIPTION	DRW	CHK	APR

Title: Archive XY Trace Plot: Outstanding

Figure: 22-7-227 Drawing No: PB2340-RHD-ZZ-ZZ-DR-Z-0227

Co-ordinate system: British National Grid	Page Size: A3	Scale: 1:1,250
Project: Dogger Bank South Offshore Wind Farms	Report: Archaeological Geophysical Survey Report	





Legend:
 Onshore Development Area
 Outstanding

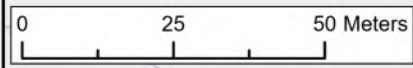


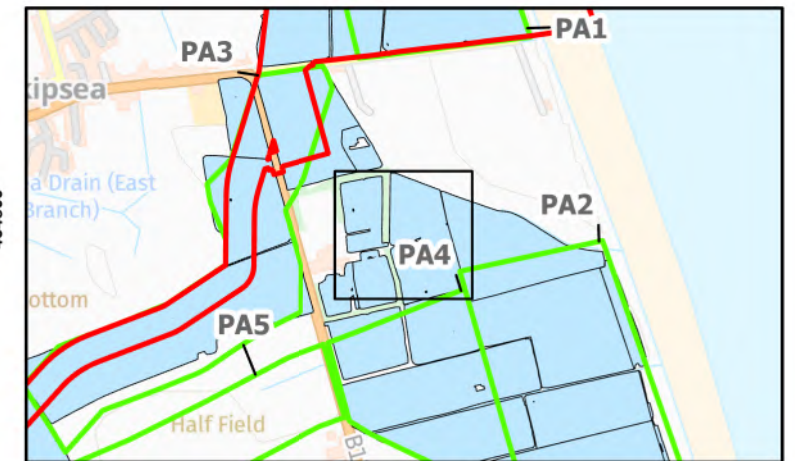
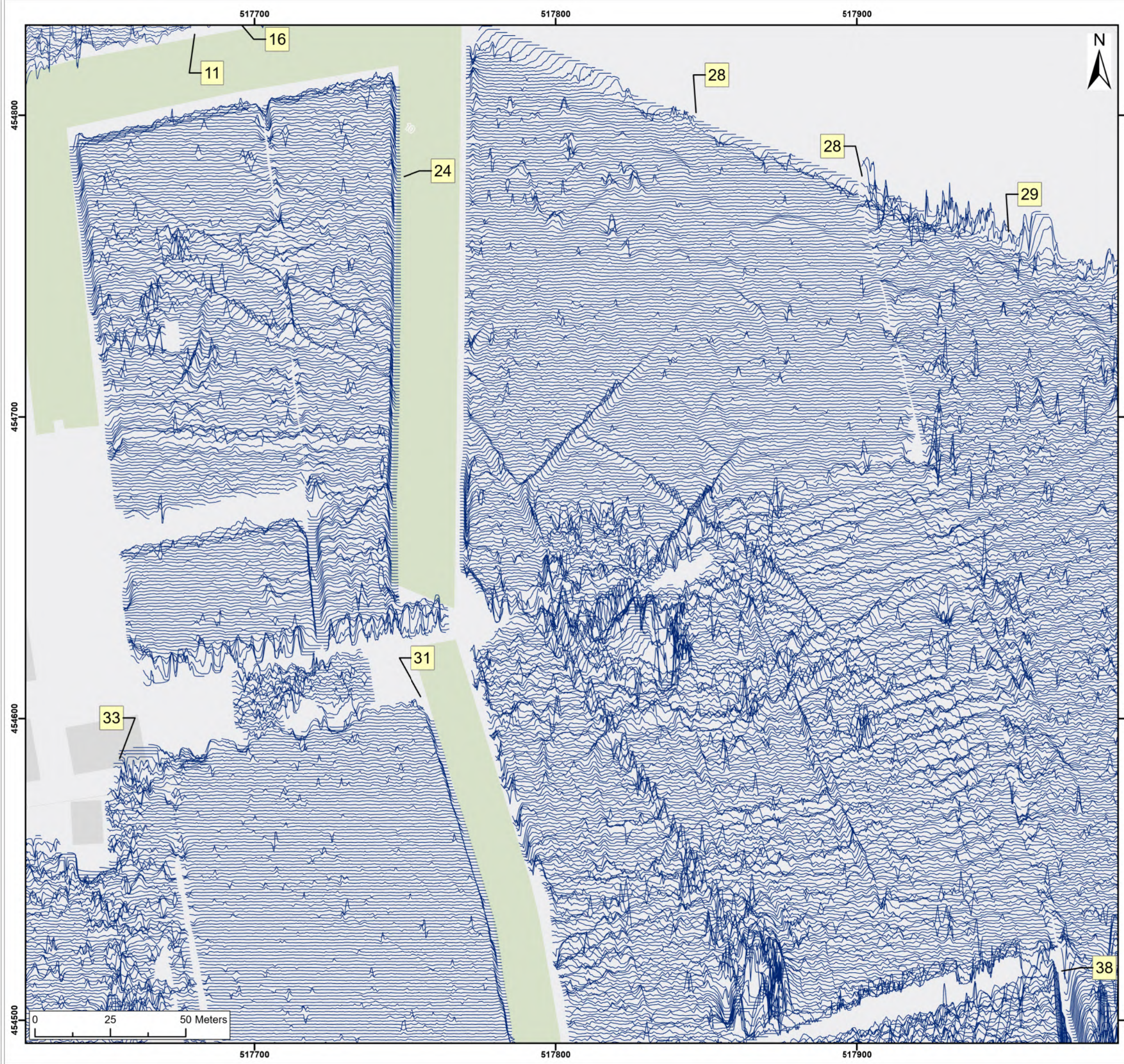
SX	P05	24/01/2024	Draft		SO	AG	JL
SUI	REV	DATE	DESCRIPTION		DRW	CHK	APR

Title:
 Archive XY Trace Plot:
 977

Figure:22-7-228 Drawing No: PB2340-RHD-ZZ-ZZ-DR-Z-0228

Co-ordinate system: British National Grid	Page Size: A3	Scale: 1:1,250
Project: Dogger Bank South Offshore Wind Farms	Report: Archaeological Geophysical Survey Report	



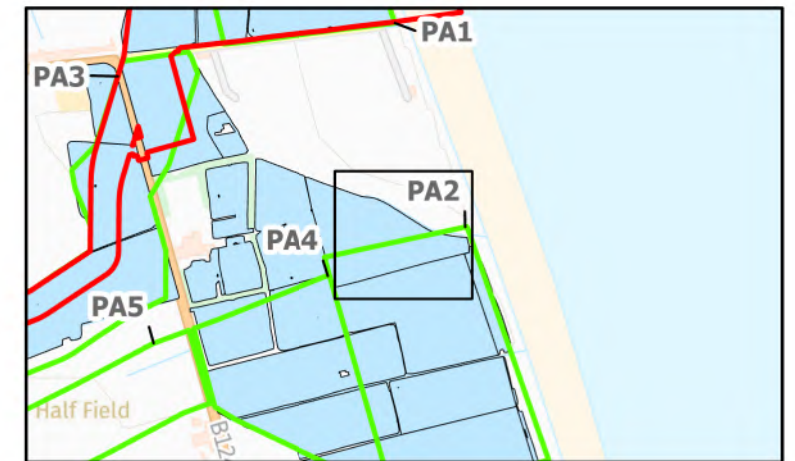



SX	P05	24/01/2024	Draft			SO	AG	JL
SUI	REV	DATE	DESCRIPTION			DRW	CHK	APR

Title: Archive XY Trace Plot: 24, 28

Figure: 22-7-229	Drawing No: PB2340-RHD-ZZ-ZZ-DR-Z-0229	
Co-ordinate system: British National Grid	Page Size: A3	Scale: 1:1,250
Project: Dogger Bank South Offshore Wind Farms	Report: Archaeological Geophysical Survey Report	





SX	P05	24/01/2024	Draft		SO	AG	JL
SUI	REV	DATE	DESCRIPTION		DRW	CHK	APR

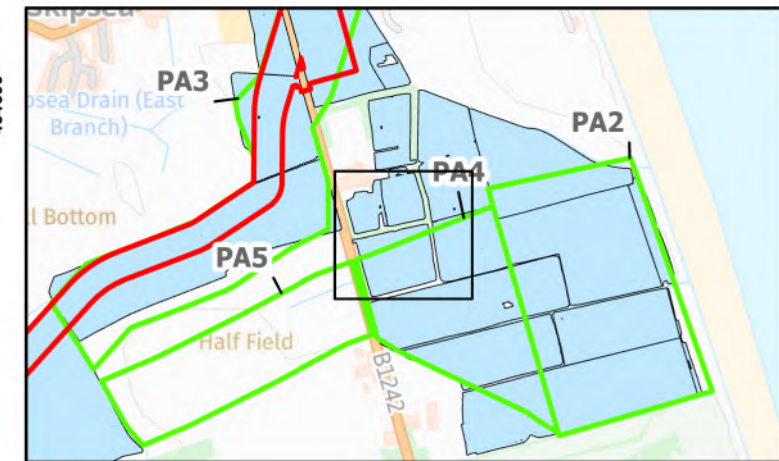
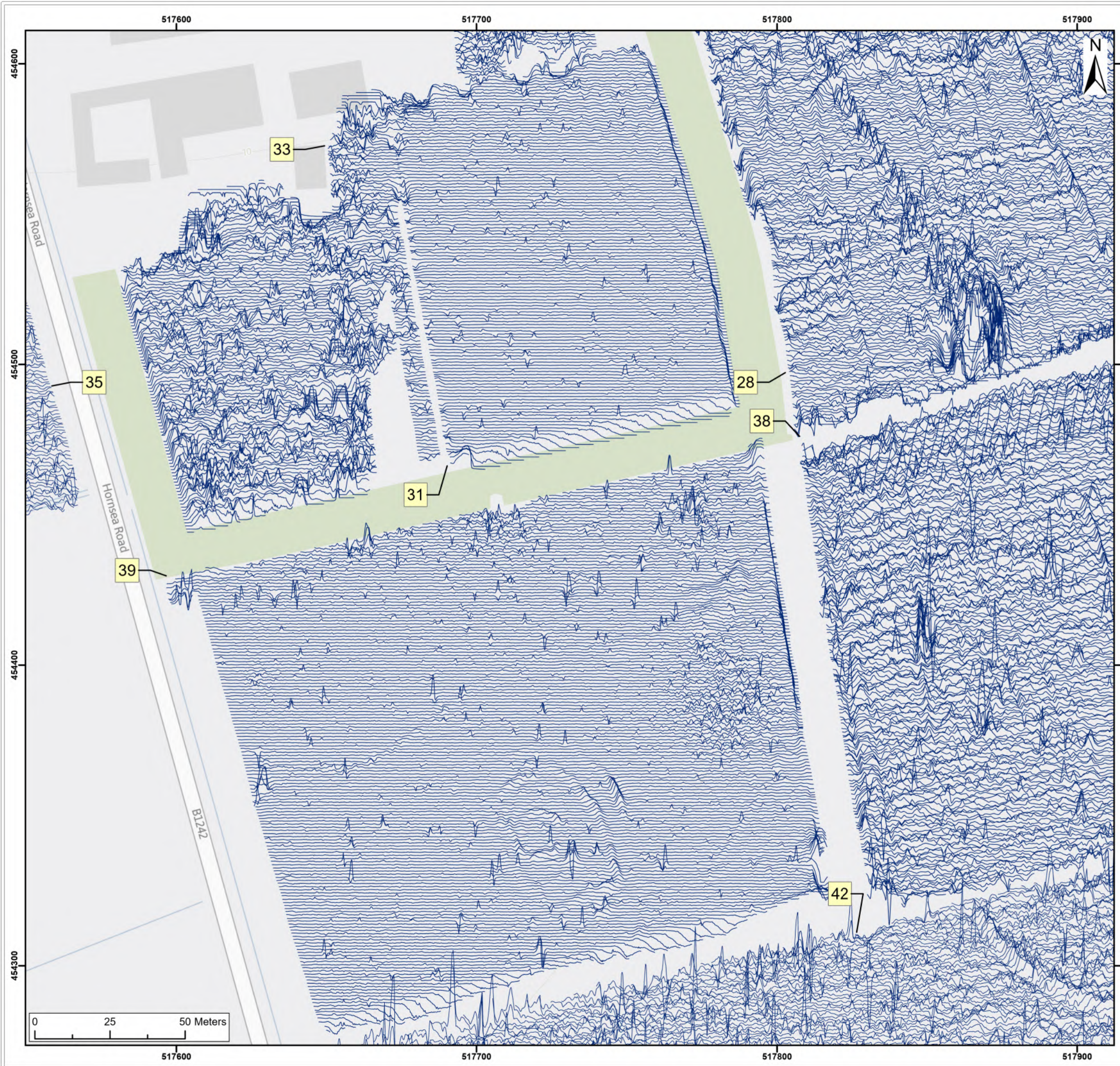
Title: Archive XY Trace Plot:
29

Figure: 22-7-230 Drawing No: PB2340-RHD-ZZ-ZZ-DR-Z-0230

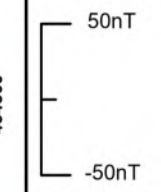
Co-ordinate system: British National Grid	Page Size: A3	Scale: 1:1,250
--	------------------	-------------------

Project: Dogger Bank South Offshore Wind Farms	Report: Archaeological Geophysical Survey Report
--	--





Legend:
 Onshore Development Area



SX	P05	24/01/2024	Draft		SO	AG	JL
SUI	REV	DATE	DESCRIPTION		DRW	CHK	APR

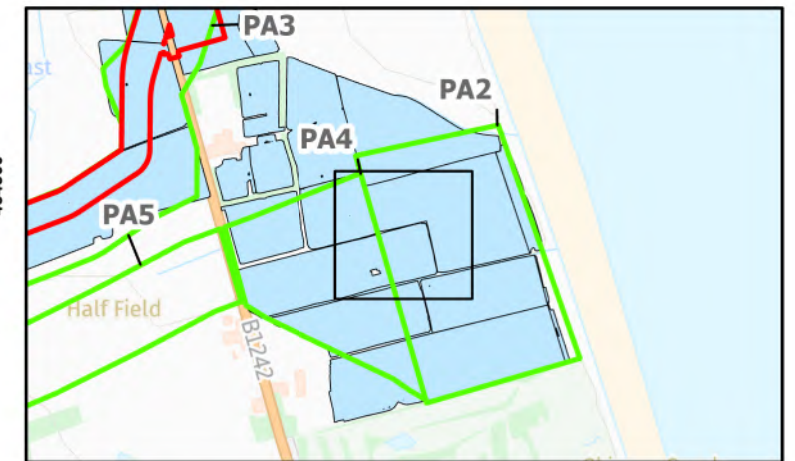

Title:
 Archive XY Trace Plot:
 33, 31, 39, 28, 38

Figure:22-7-231 Drawing No: PB2340-RHD-ZZ-ZZ-DR-Z-0231

Co-ordinate system: British National Grid	Page Size: A3	Scale: 1:1,250
--	------------------	-------------------

Project: Dogger Bank South Offshore Wind Farms	Report: Archaeological Geophysical Survey Report
--	--





Legend:

Onshore Development Area

50nT

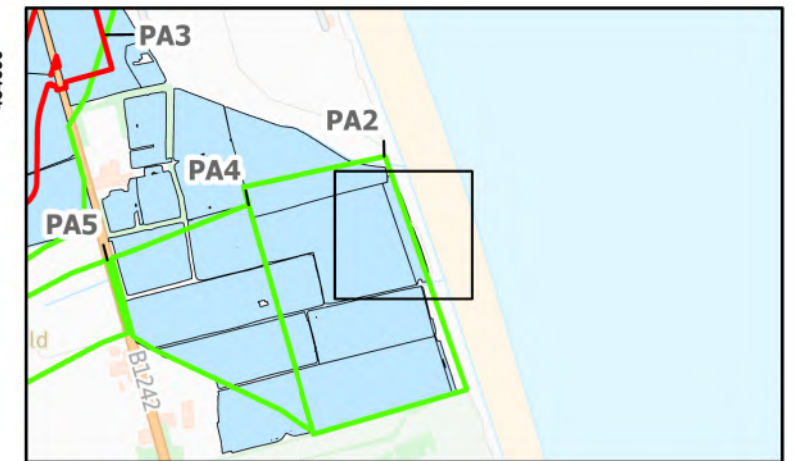
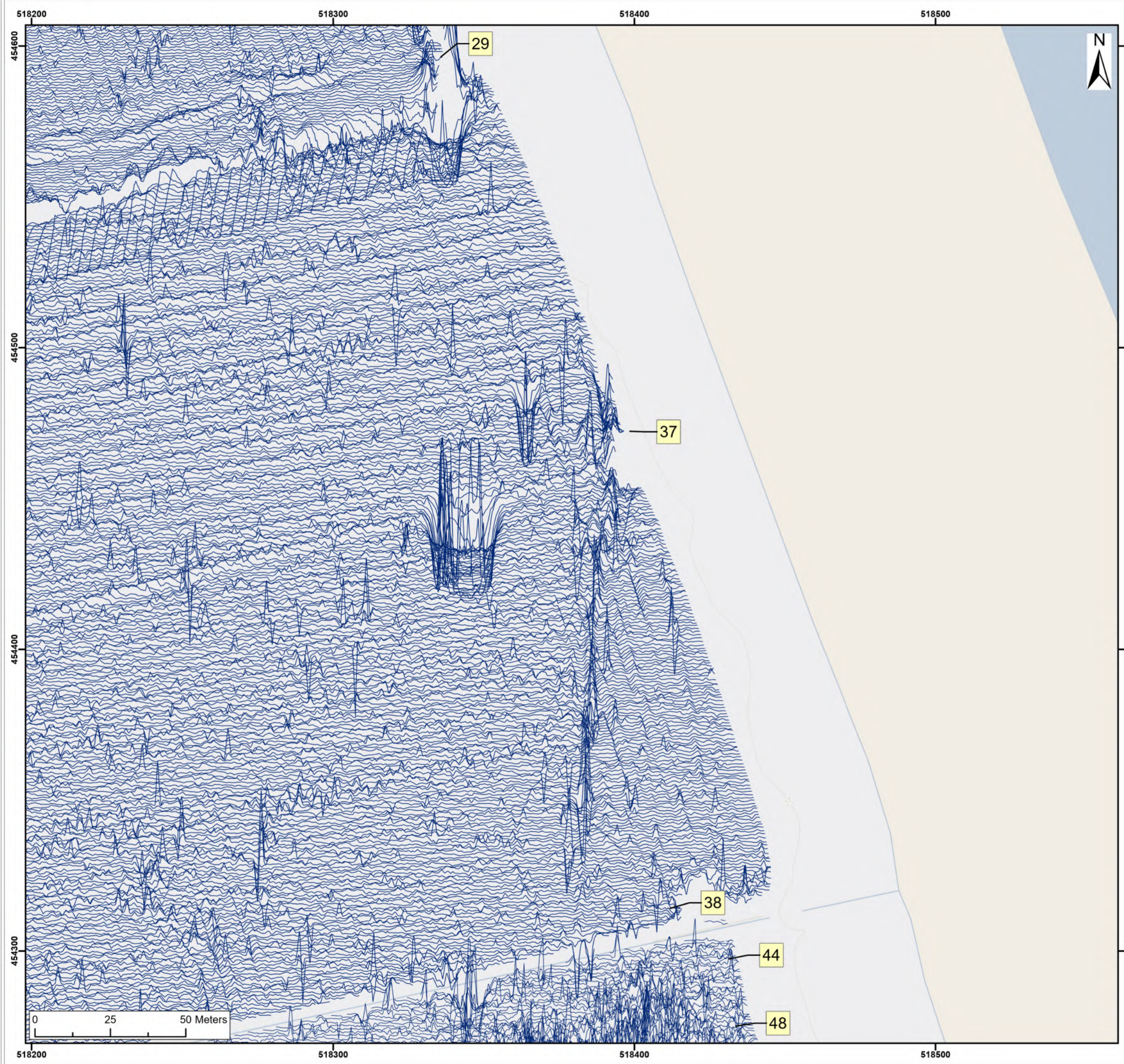
-50nT

SX	P05	24/01/2024	Draft		SO	AG	JL
SUI	REV	DATE	DESCRIPTION		DRW	CHK	APR

Title: Archive XY Trace Plot:
38, 42

Figure:22-7-232	Drawing No: PB2340-RHD-ZZ-ZZ-DR-Z-0232	
Co-ordinate system: British National Grid	Page Size: A3	Scale: 1:1,250
Project: Dogger Bank South Offshore Wind Farms	Report: Archaeological Geophysical Survey Report	





Legend:
 Onshore Development Area

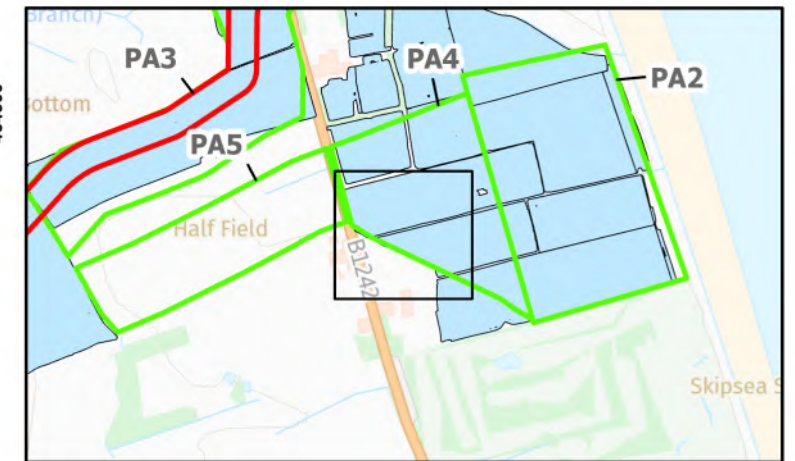
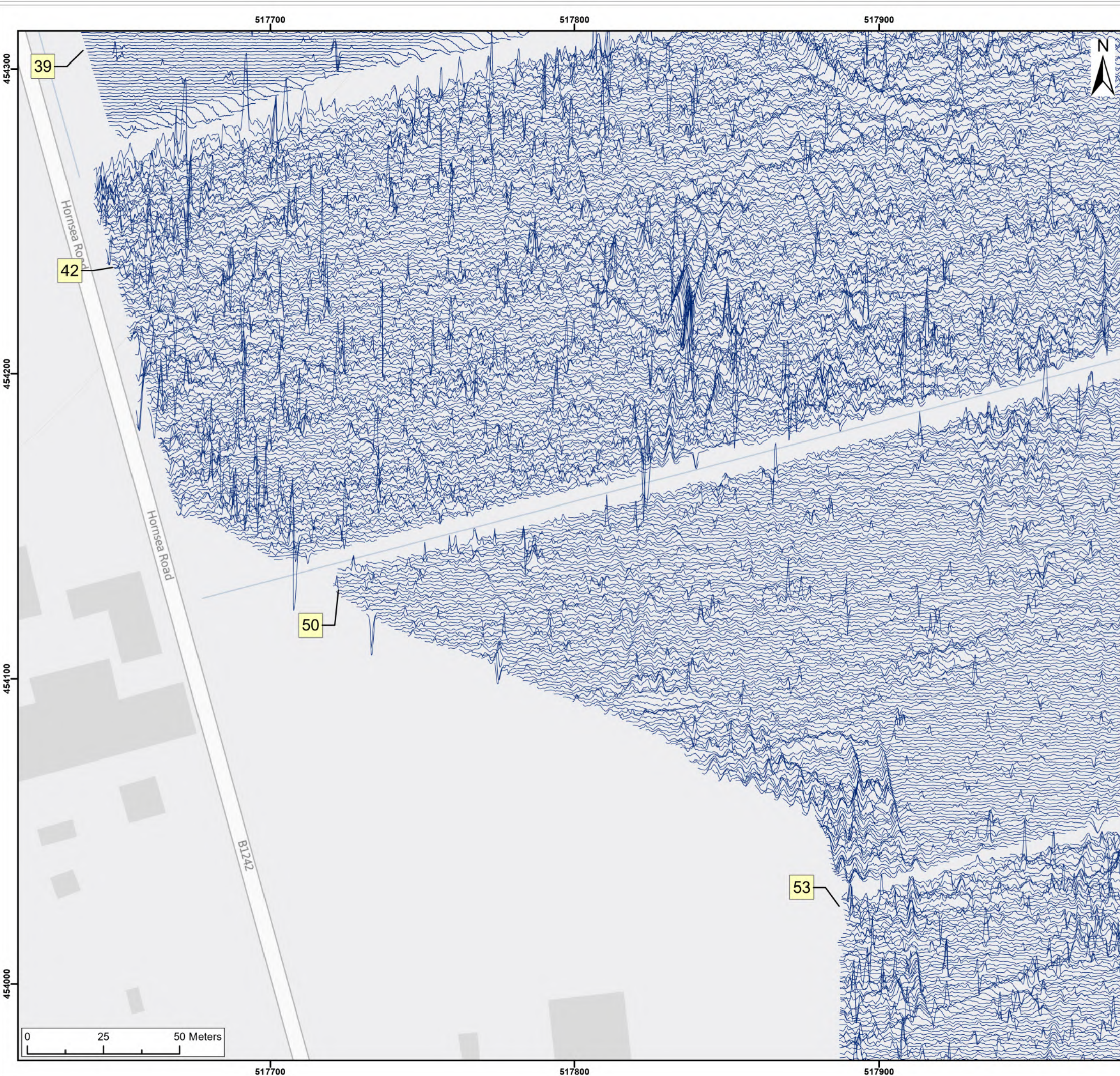
50nT
 -50nT

SX	P05	24/01/2024	Draft		SO	AG	JL
SUI	REV	DATE	DESCRIPTION		DRW	CHK	APR

Title:
 Archive XY Trace Plot:
 38, 37

Figure:22-7-233	Drawing No: PB2340-RHD-ZZ-ZZ-DR-Z-0233	
Co-ordinate system: British National Grid	Page Size: A3	Scale: 1:1,250
Project: Dogger Bank South Offshore Wind Farms	Report: Archaeological Geophysical Survey Report	





Legend:

Onshore Development Area

50nT

-50nT

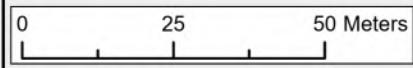
SX	P05	24/01/2024	Draft	SO	AG	JL
SUI	REV	DATE	DESCRIPTION	DRW	CHK	APR

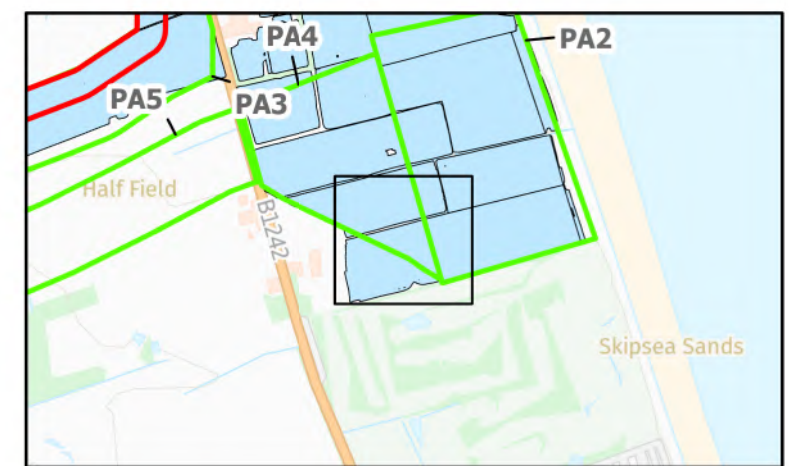
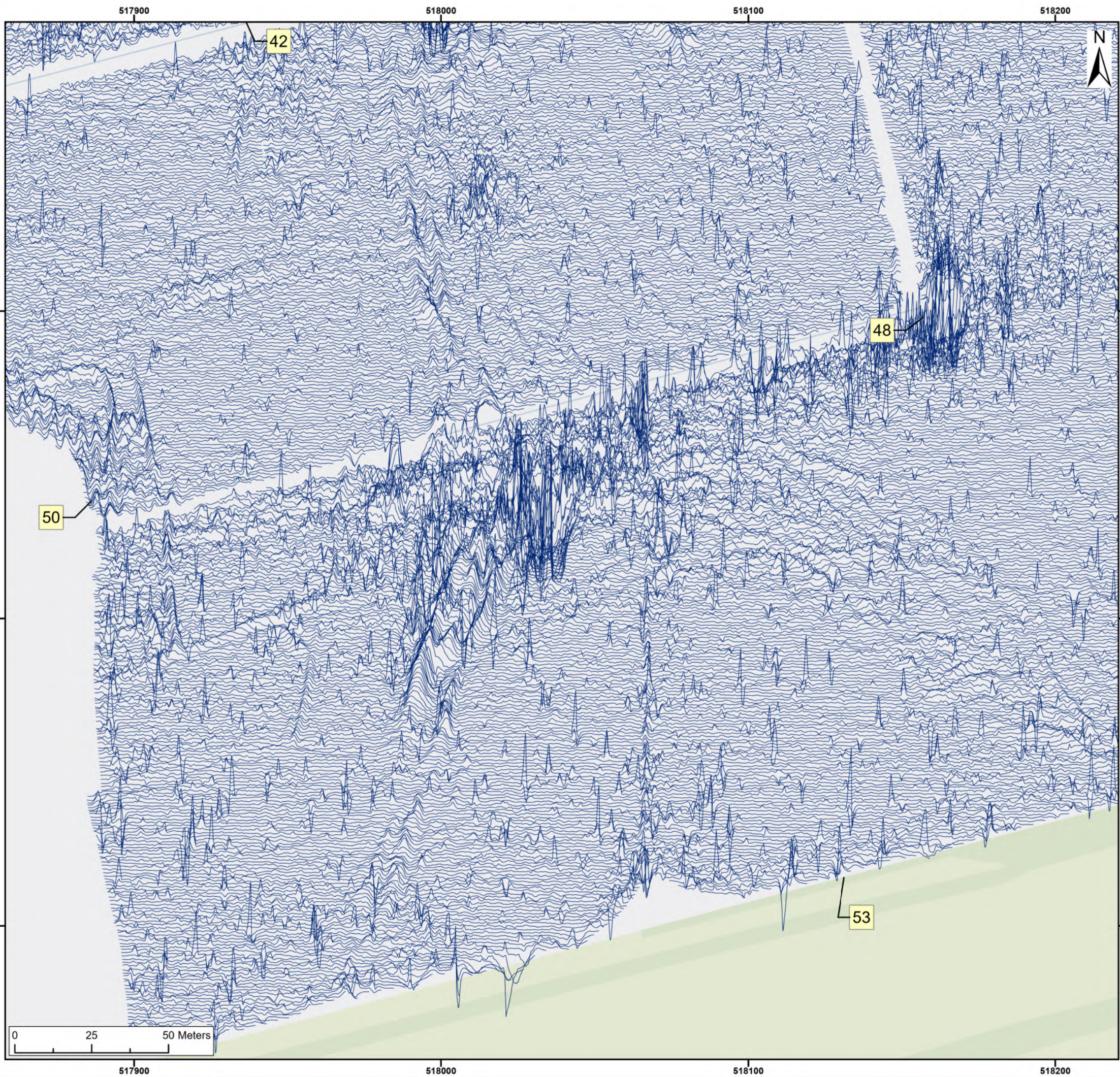
Title: Archive XY Trace Plot:
42, 50

Figure:22-7-234 Drawing No: PB2340-RHD-ZZ-ZZ-DR-Z-0234

Co-ordinate system: British National Grid Page Size: A3 Scale: 1:1,250

Project: Dogger Bank South Offshore Wind Farms Report: Archaeological Geophysical Survey Report





Legend:

Onshore Development Area

50nT

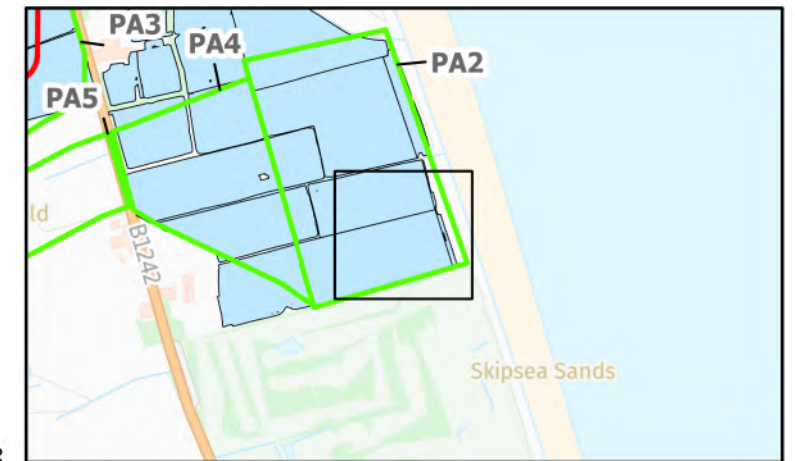

-50nT

SX	P05	24/01/2024	Draft	SO	AG	JL
SUI	REV	DATE	DESCRIPTION	DRW	CHK	APR

Title: Archive XY Trace Plot:
50, 53

Figure:22-7-235	Drawing No: PB2340-RHD-ZZ-ZZ-DR-Z-0235	
Co-ordinate system: British National Grid	Page Size: A3	Scale: 1:1,250
Project: Dogger Bank South Offshore Wind Farms	Report: Archaeological Geophysical Survey Report	





Legend:
 Onshore Development Area

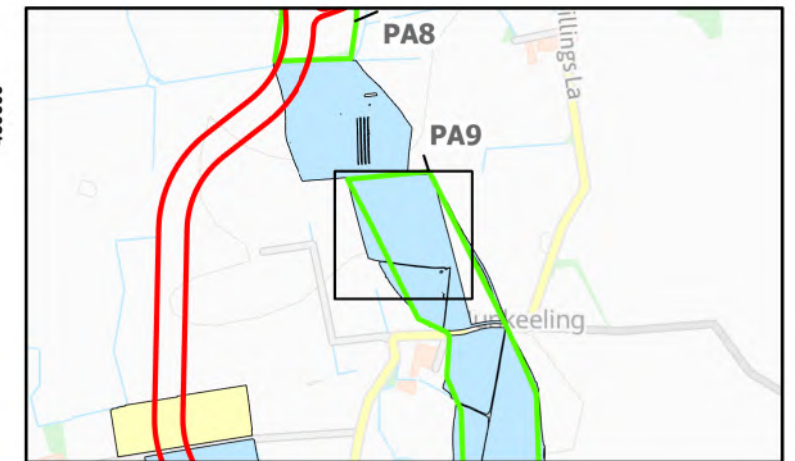
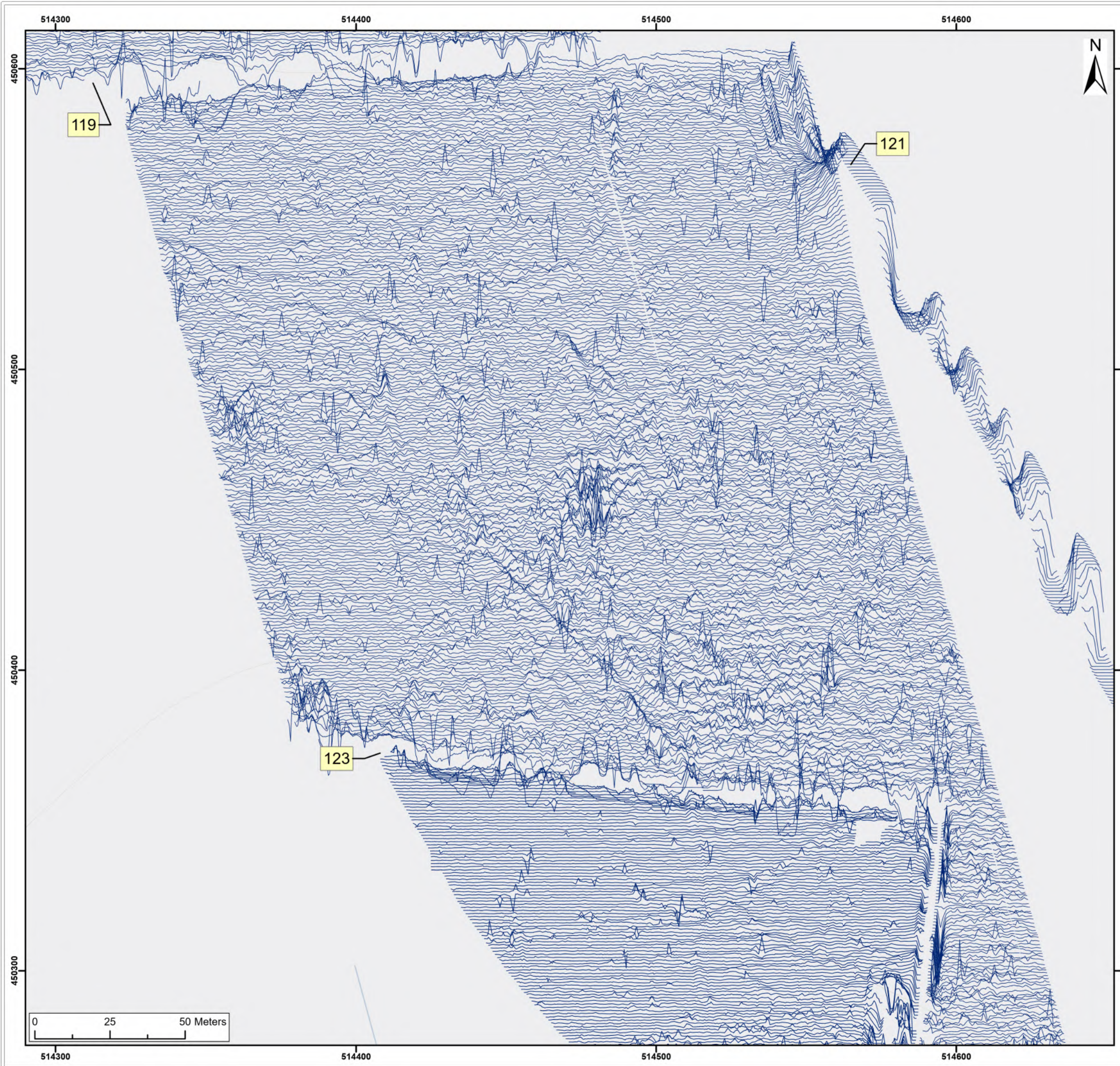
50nT
 -50nT

SX	P05	24/01/2024	Draft	SO	AG	JL
SUI	REV	DATE	DESCRIPTION	DRW	CHK	APR

Title:
 Archive XY Trace Plot:
 44, 53, 51

Figure:22-7-236	Drawing No: PB2340-RHD-ZZ-ZZ-DR-Z-0236	
Co-ordinate system: British National Grid	Page Size: A3	Scale: 1:1,250
Project: Dogger Bank South Offshore Wind Farms	Report: Archaeological Geophysical Survey Report	





Legend:
 Onshore Development Area



SX	P05	24/01/2024	Draft		SO	AG	JL
SUI	REV	DATE	DESCRIPTION		DRW	CHK	APR

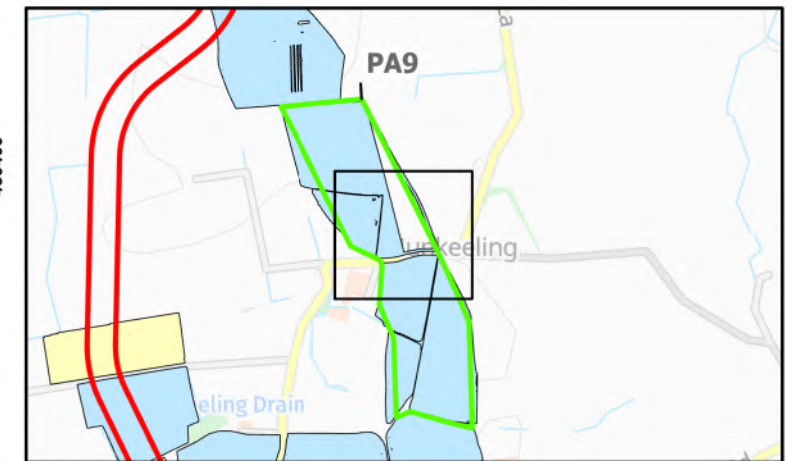
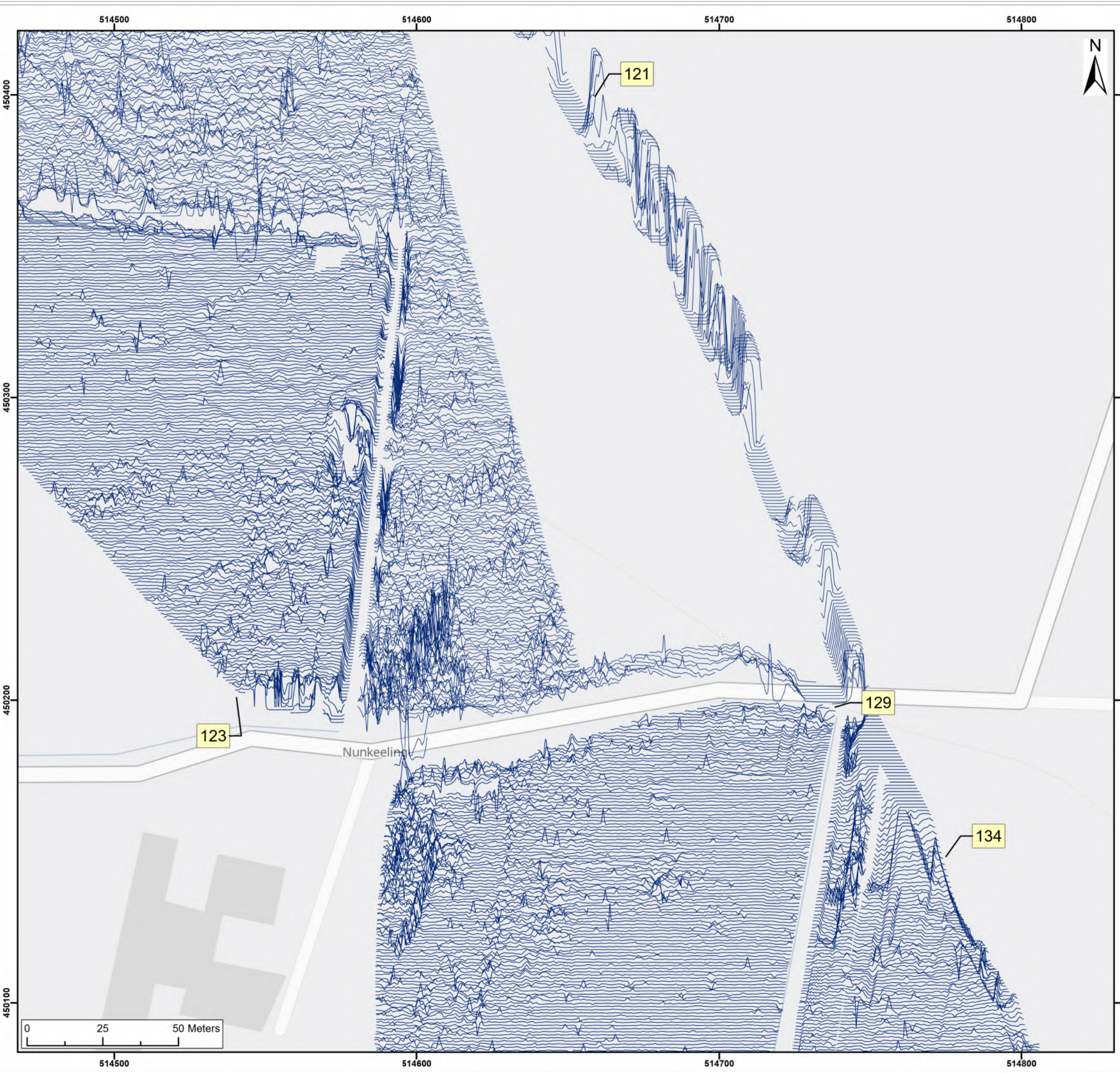
Title:
 Archive XY Trace Plot:
 121, 123

Figure:22-7-237 Drawing No: PB2340-RHD-ZZ-ZZ-DR-Z-0237

Co-ordinate system: British National Grid	Page Size: A3	Scale: 1:1,250
--	------------------	-------------------

Project: Dogger Bank South Offshore Wind Farms	Report: Archaeological Geophysical Survey Report
--	--





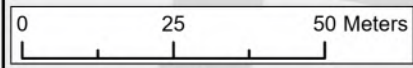
Legend:
 Onshore Development Area

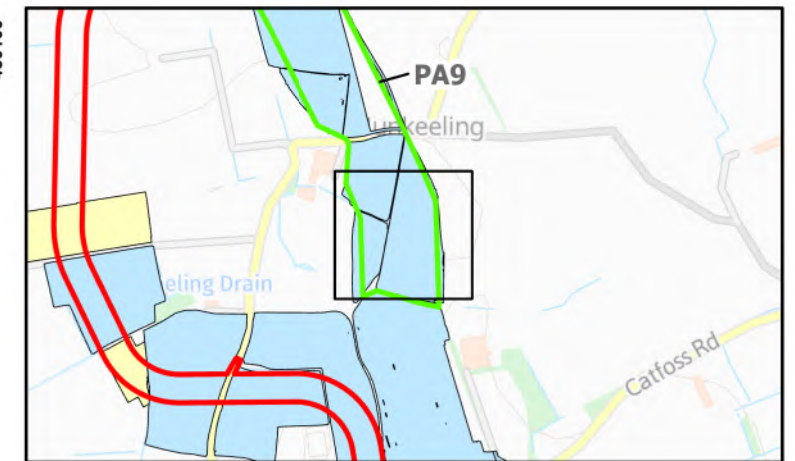
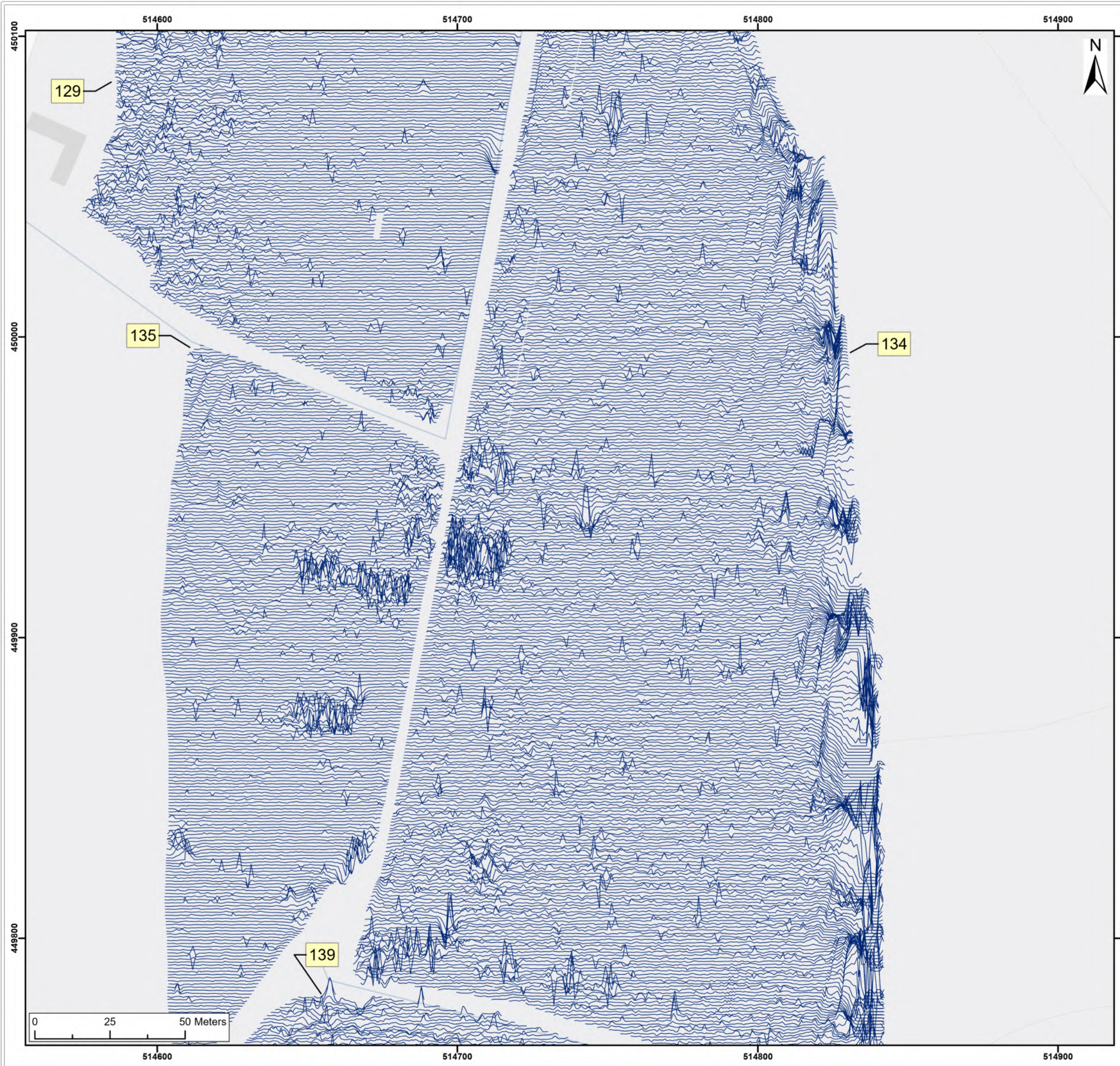
50nT
 -50nT

SX	P05	24/01/2024	Draft	SO	AG	JL
SUI	REV	DATE	DESCRIPTION	DRW	CHK	APR

Title:
 Archive XY Trace Plot:
 121, 123, 129, 134

Figure:22-7-238	Drawing No: PB2340-RHD-ZZ-ZZ-DR-Z-0238	
Co-ordinate system: British National Grid	Page Size: A3	Scale: 1:1,250
Project: Dogger Bank South Offshore Wind Farms	Report: Archaeological Geophysical Survey Report	





Legend:

Onshore Development Area

50nT

-50nT

SX	P05	24/01/2024	Draft	SO	AG	JL
SUI	REV	DATE	DESCRIPTION	DRW	CHK	APR

Title:

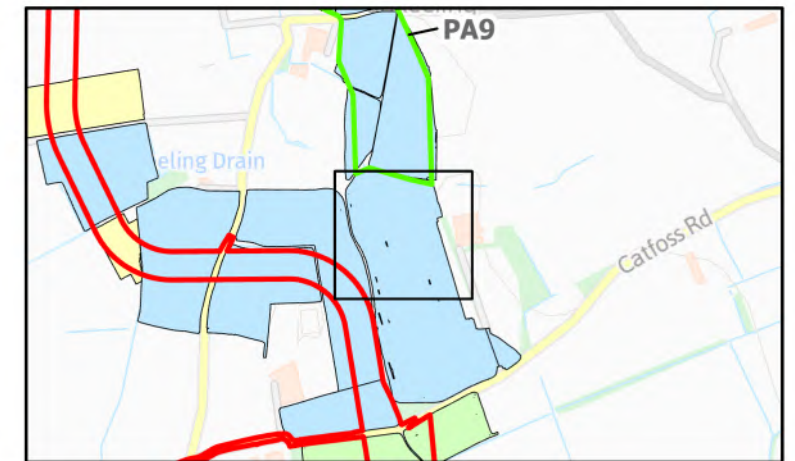
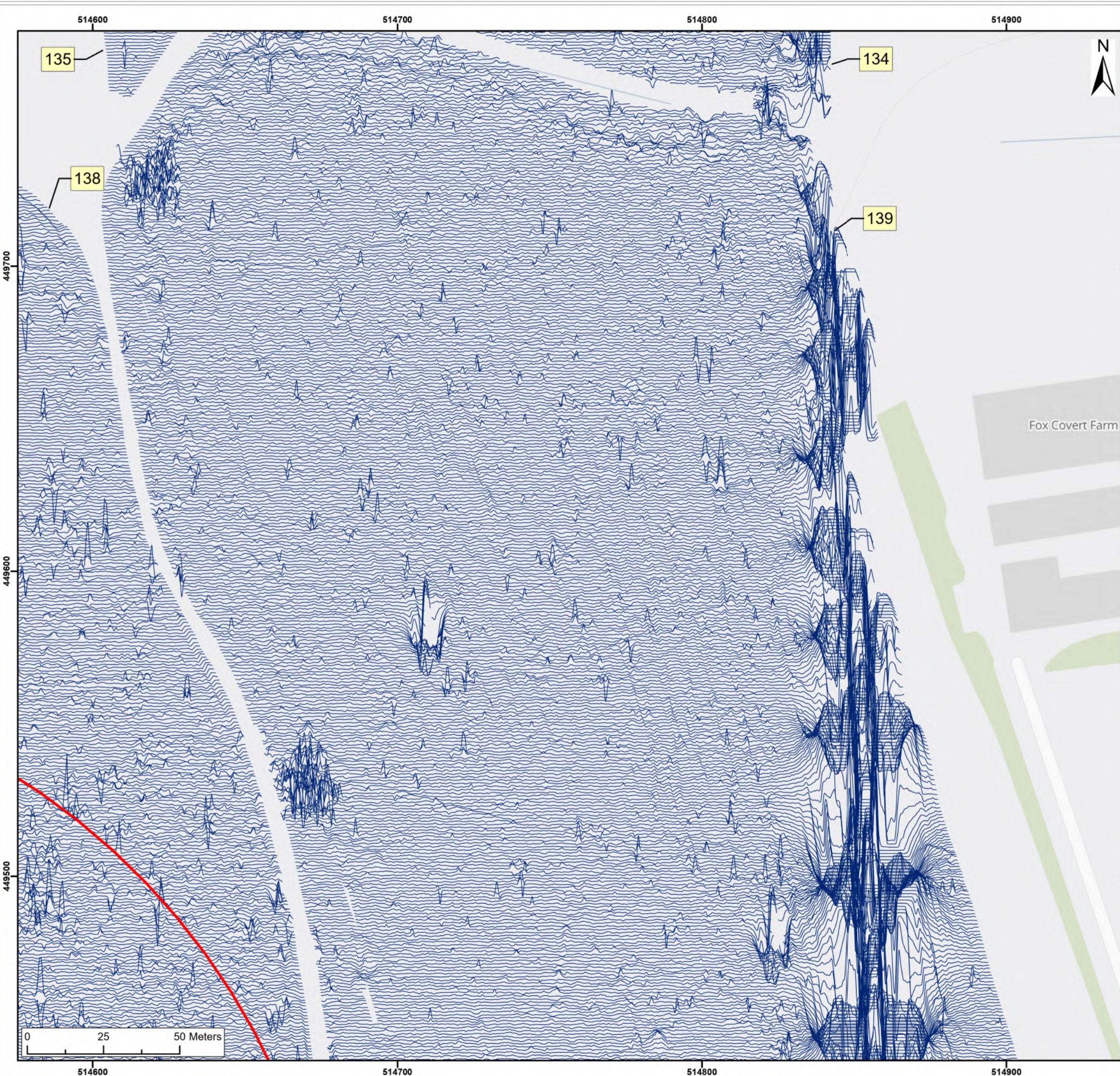
Archive XY Trace Plot:
129, 135, 134

Figure:22-7-239 Drawing No: PB2340-RHD-ZZ-ZZ-DR-Z-0239

Co-ordinate system: British National Grid	Page Size: A3	Scale: 1:1,250
--	------------------	-------------------

Project: Dogger Bank South Offshore Wind Farms	Report: Archaeological Geophysical Survey Report
--	--





Legend:

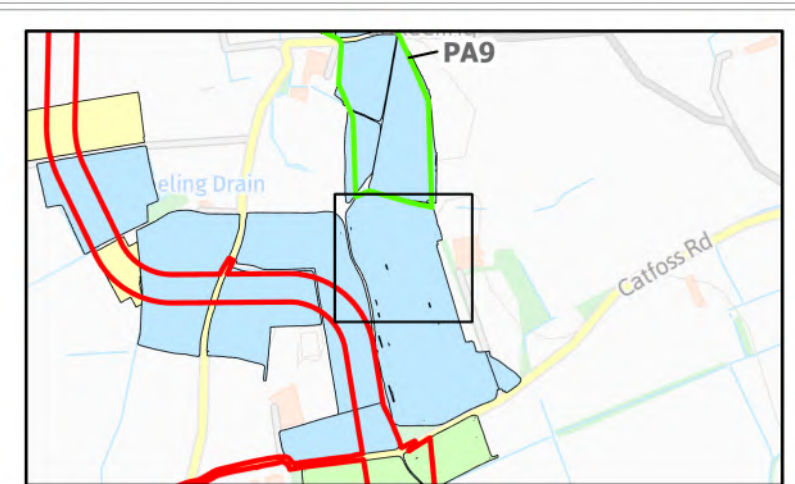
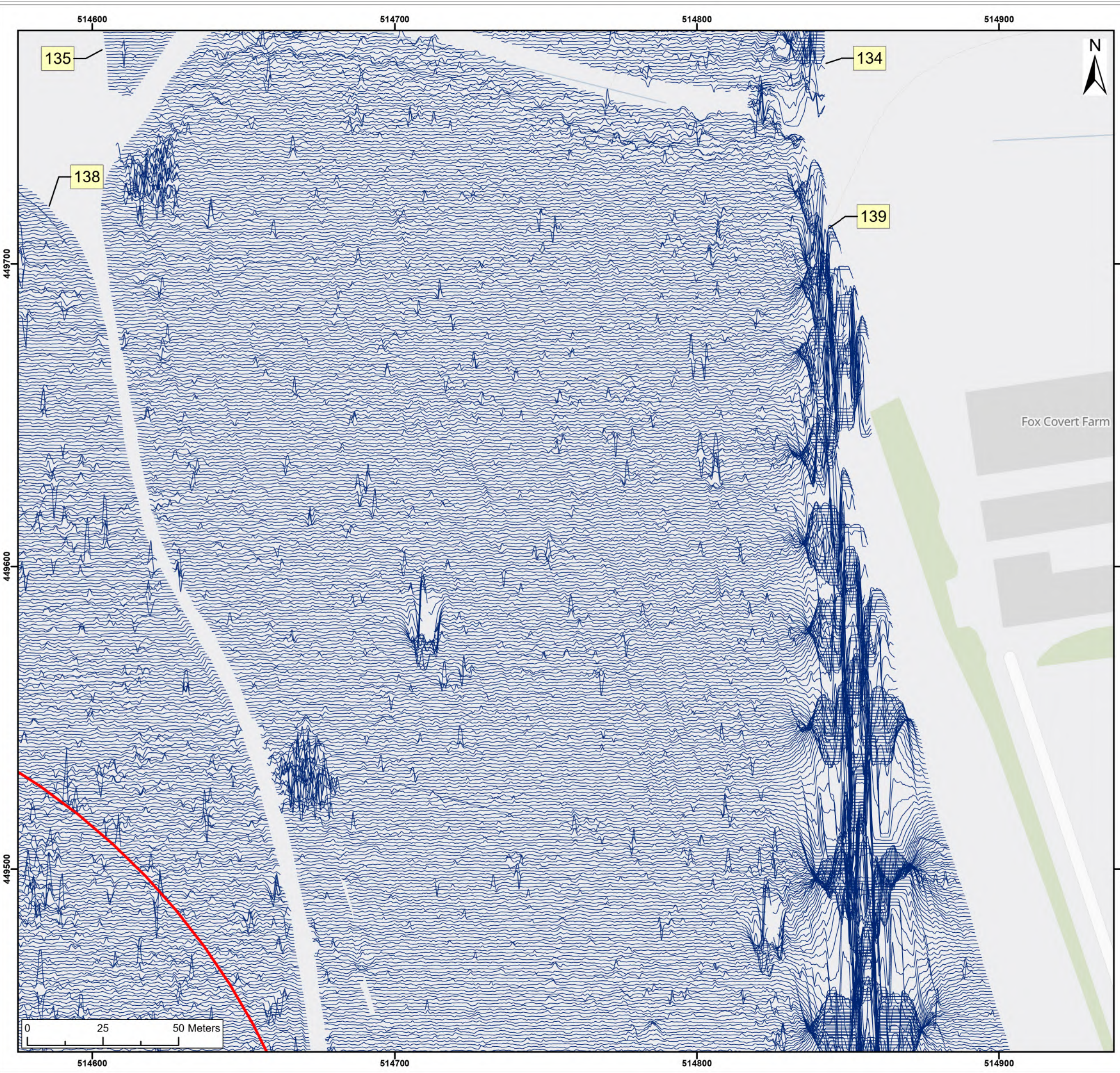
Onshore Development Area

50nT

-50nT

SX	P05	24/01/2024	Draft					SO	AG	JL	
SUI	REV	DATE	DESCRIPTION					DRW	CHK	APR	
Title: Archive XY Trace Plot: 139											
Figure:22-7-240			Drawing No: PB2340-RHD-ZZ-ZZ-DR-Z-0240								
Co-ordinate system: British National Grid						Page Size: A3		Scale: 1:1,250			
Project: Dogger Bank South Offshore Wind Farms						Report: Archaeological Geophysical Survey Report					





Legend:

Onshore Development Area

50nT

-50nT

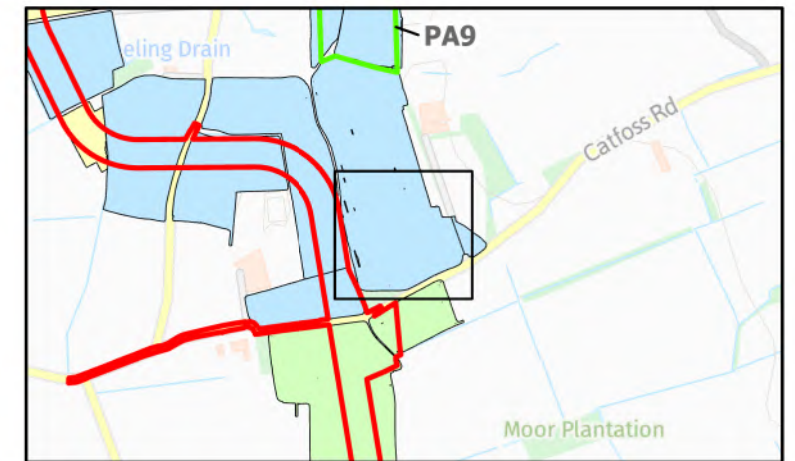
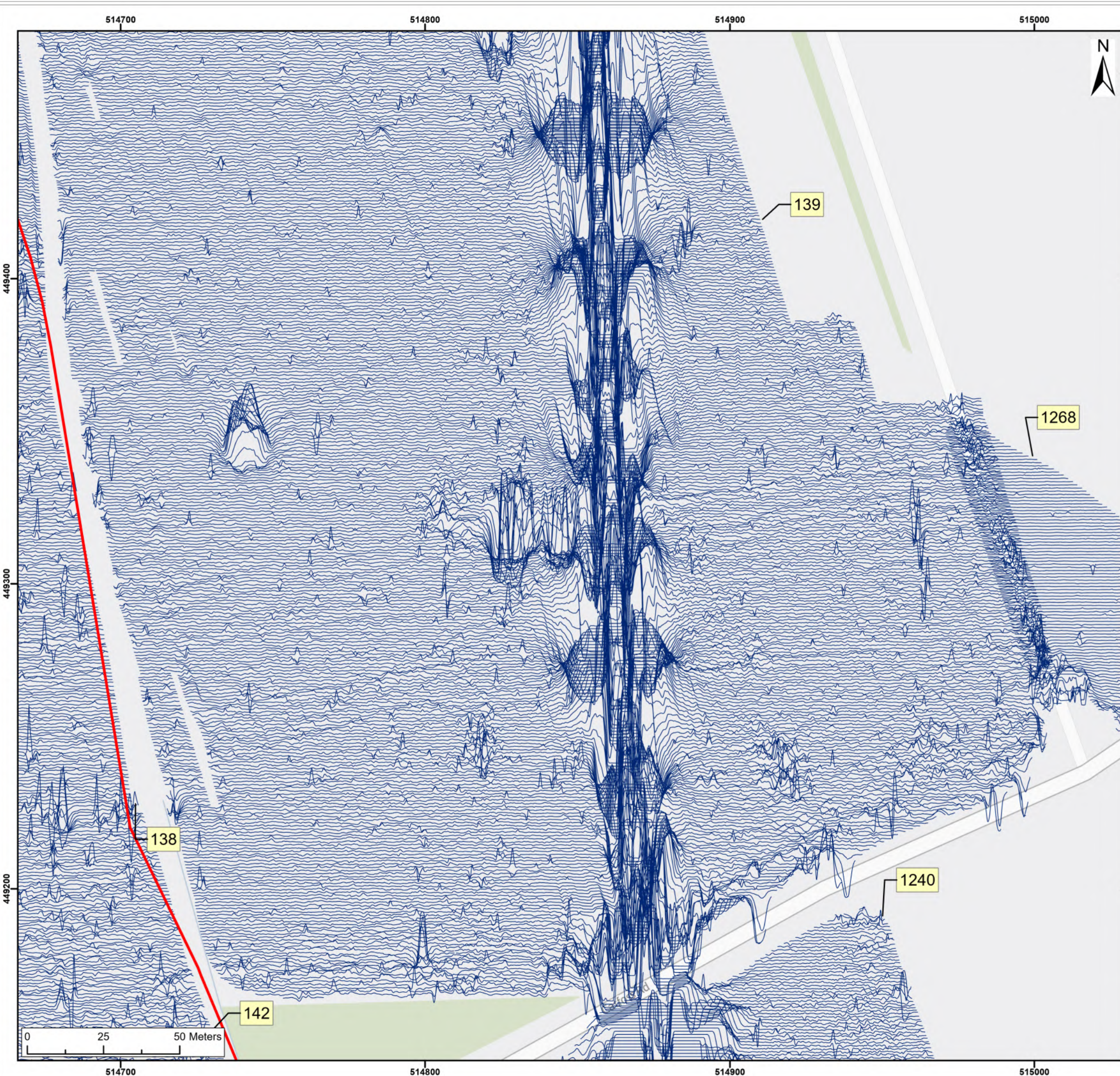
Fox Covert Farm

SX	P05	24/01/2024	Draft		SO	AG	JL
SUI	REV	DATE	DESCRIPTION		DRW	CHK	APR

Title: Archive XY Trace Plot: 139

Figure:22-7-241	Drawing No: PB2340-RHD-ZZ-ZZ-DR-Z-0241	
Co-ordinate system: British National Grid	Page Size: A3	Scale: 1:1,250
Project: Dogger Bank South Offshore Wind Farms	Report: Archaeological Geophysical Survey Report	





Legend:

Onshore Development Area

50nT

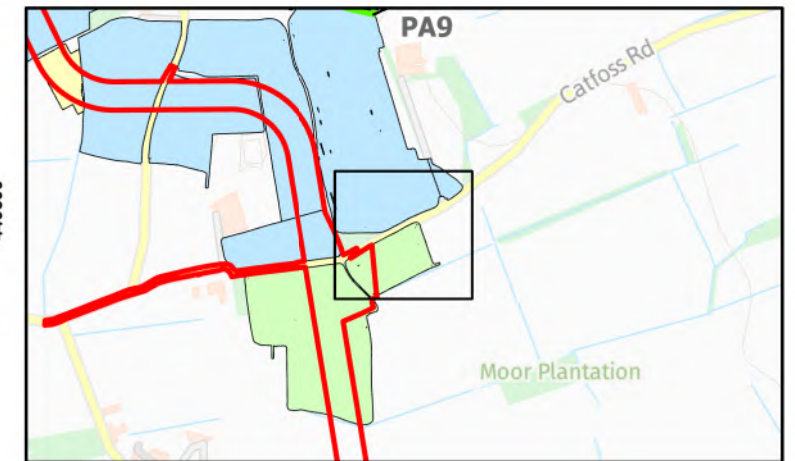
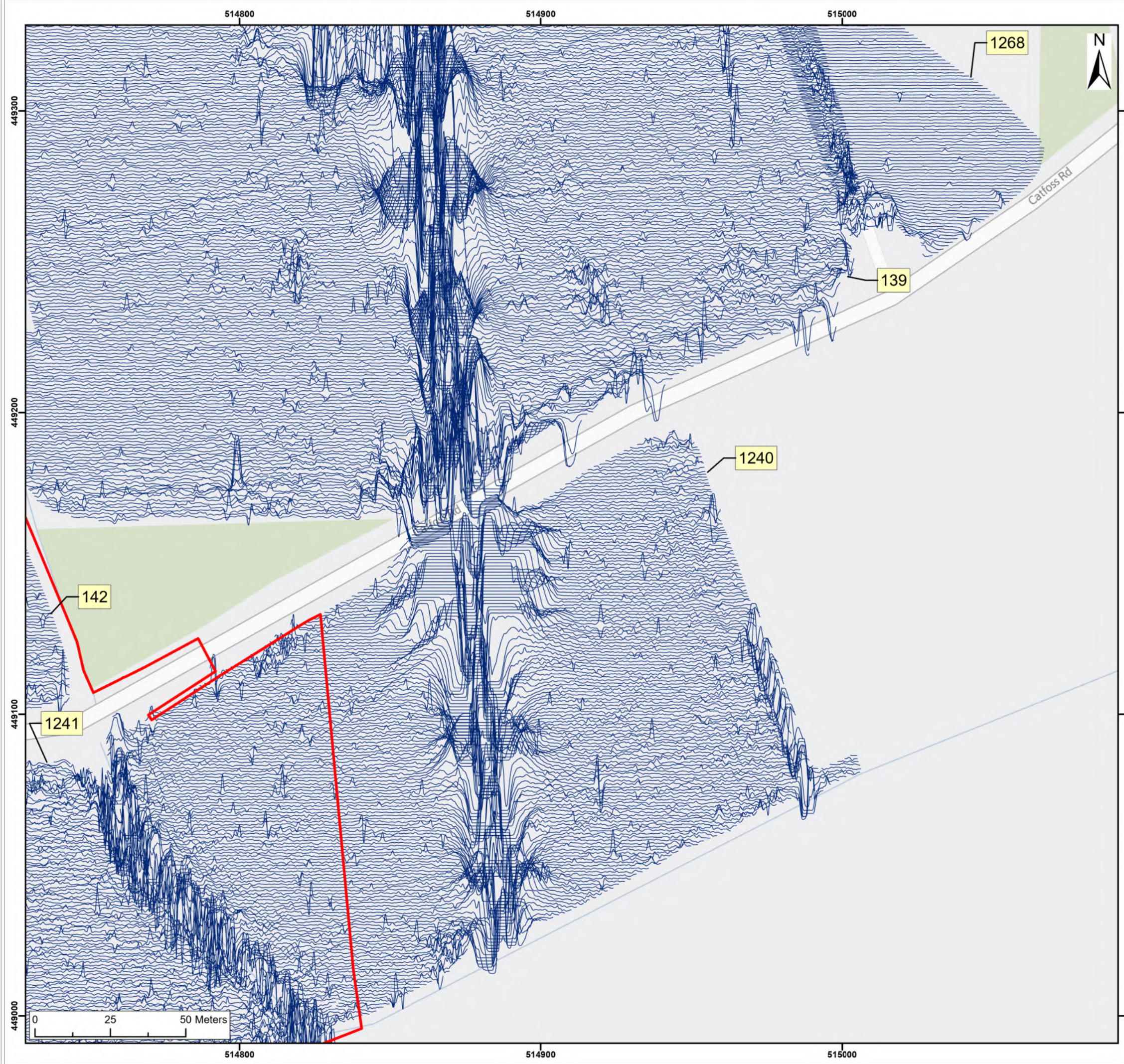
-50nT

SX	P05	24/01/2024	Draft	SO	AG	JL
SUI	REV	DATE	DESCRIPTION	DRW	CHK	APR

Title: Archive XY Trace Plot:
139, 1268

Figure:22-7-242	Drawing No: PB2340-RHD-ZZ-ZZ-DR-Z-0242	
Co-ordinate system: British National Grid	Page Size: A3	Scale: 1:1,250
Project: Dogger Bank South Offshore Wind Farms	Report: Archaeological Geophysical Survey Report	





Legend:

Onshore Development Area

50nT

-50nT

SX	P05	24/01/2024	Draft	SO	AG	JL
SUI	REV	DATE	DESCRIPTION	DRW	CHK	APR

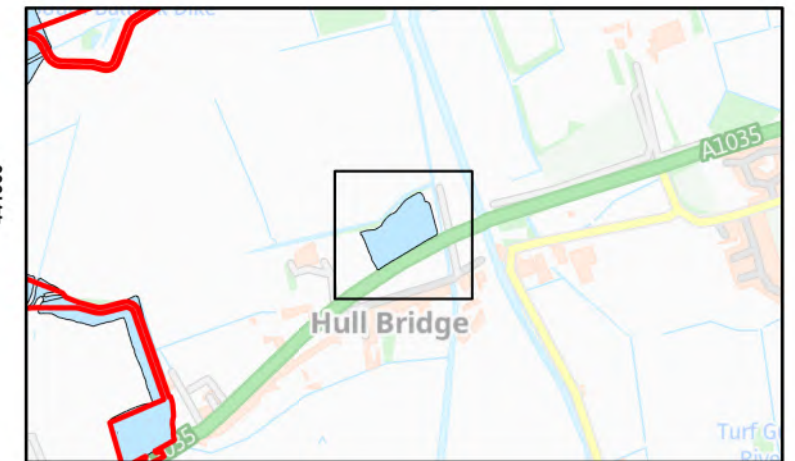
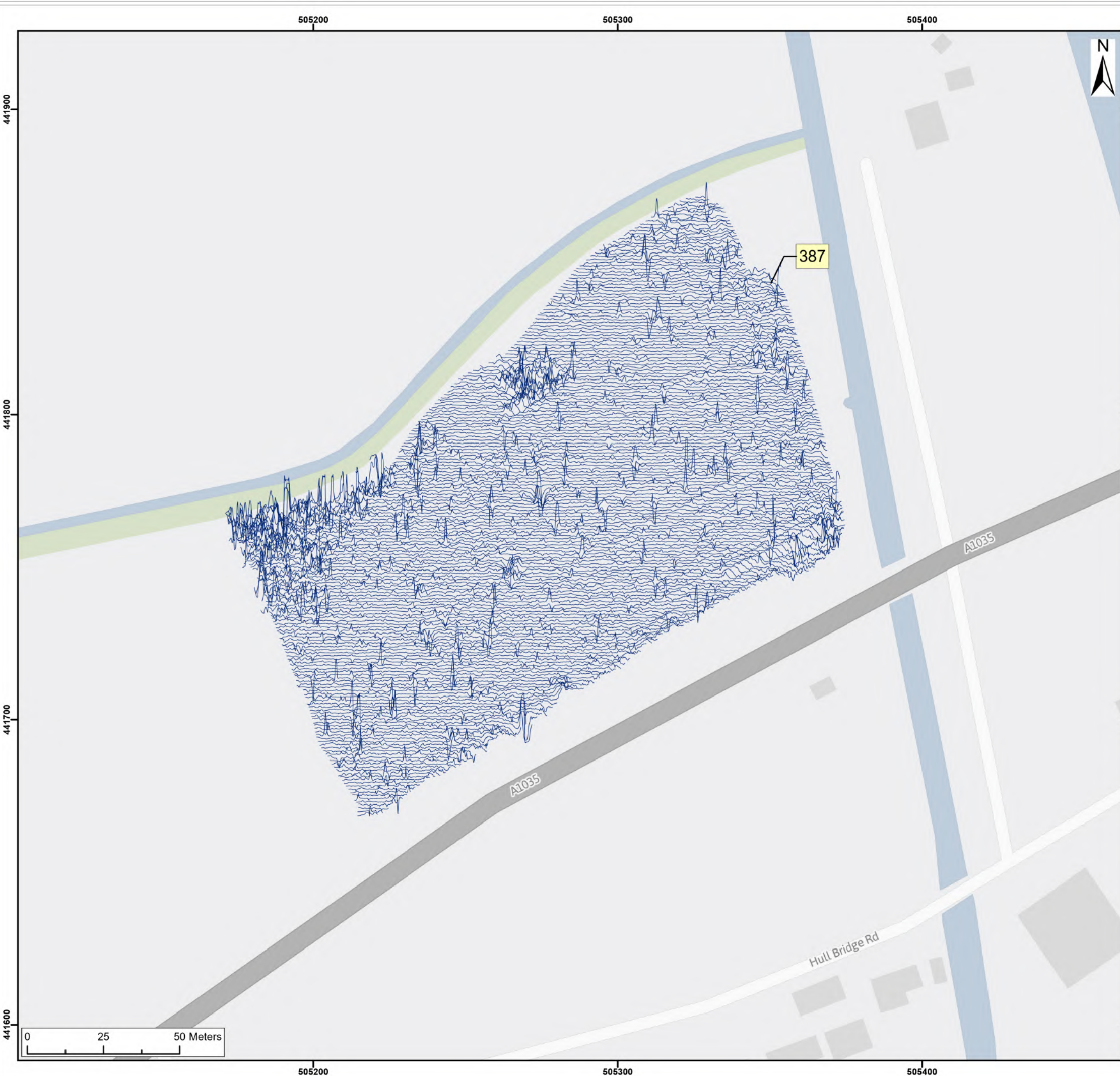
Title: Archive XY Trace Plot:
1268, 1240

Figure:22-7-243 Drawing No: PB2340-RHD-ZZ-ZZ-DR-Z-0243

Co-ordinate system: British National Grid	Page Size: A3	Scale: 1:1,250
--	------------------	-------------------

Project: Dogger Bank South Offshore Wind Farms	Report: Archaeological Geophysical Survey Report
--	--





Legend:
 Onshore Development Area

50nT
 -50nT

SX	P05	24/01/2024	Draft	SO	AG	JL
SUI	REV	DATE	DESCRIPTION	DRW	CHK	APR

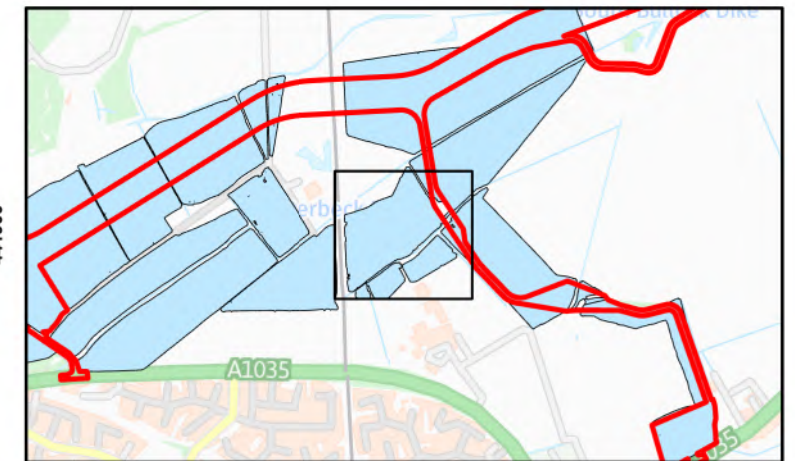
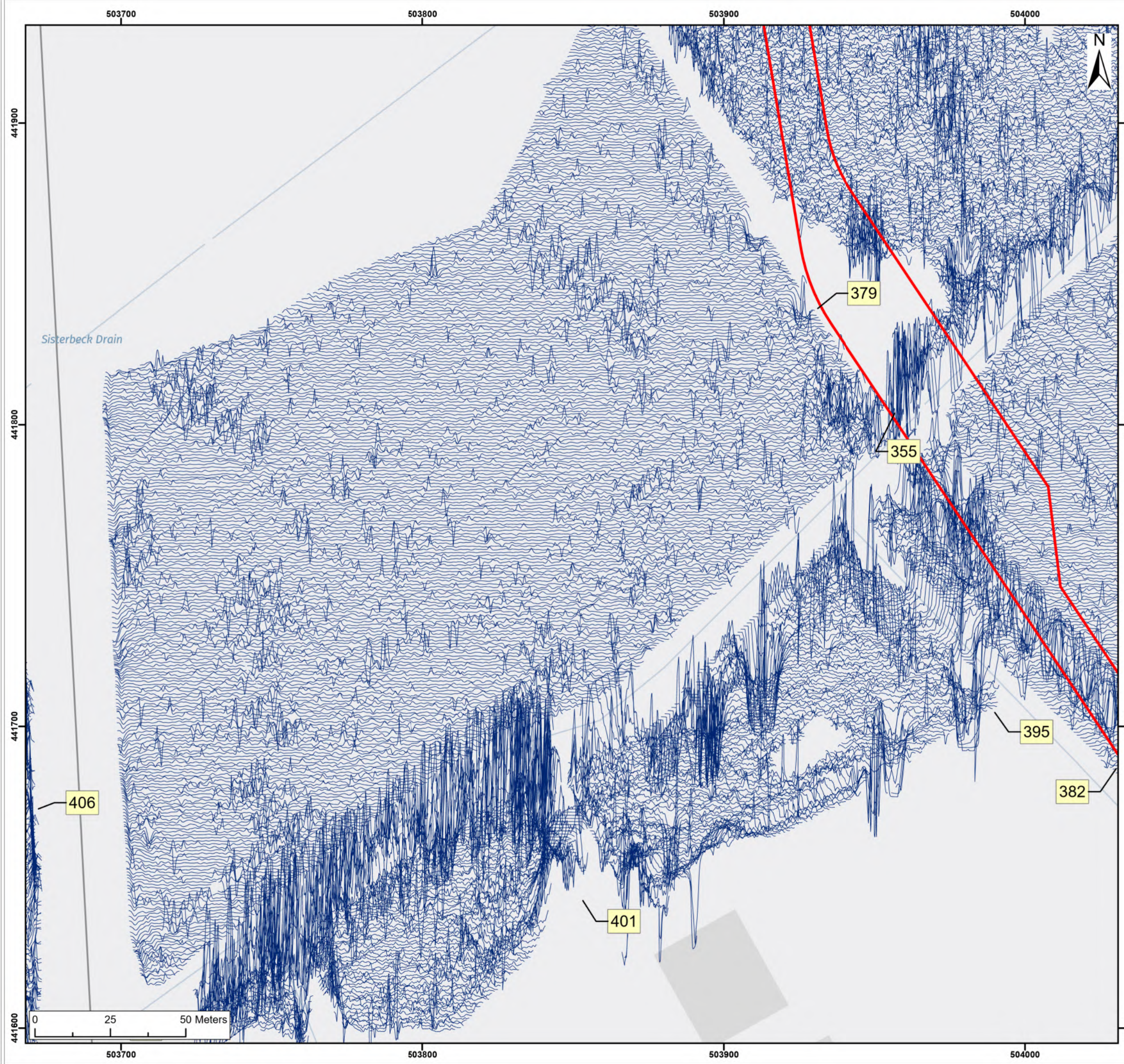
Title:
 Archive XY Trace Plot:
 387

Figure:22-7-244 Drawing No: PB2340-RHD-ZZ-ZZ-DR-Z-0244


Co-ordinate system: British National Grid Page Size: A3 Scale: 1:1,250

Project: Dogger Bank South Offshore Wind Farms Report: Archaeological Geophysical Survey Report





Legend:
 Onshore Development Area



SX	P05	24/01/2024	Draft	SO	AG	JL
SUI	REV	DATE	DESCRIPTION	DRW	CHK	APR

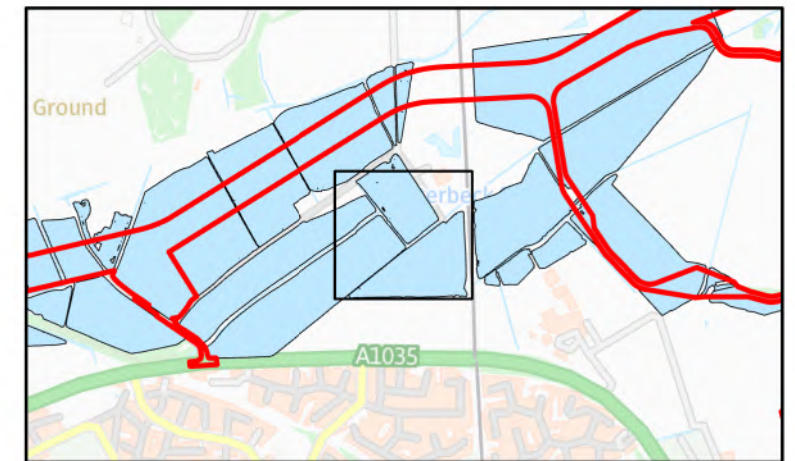
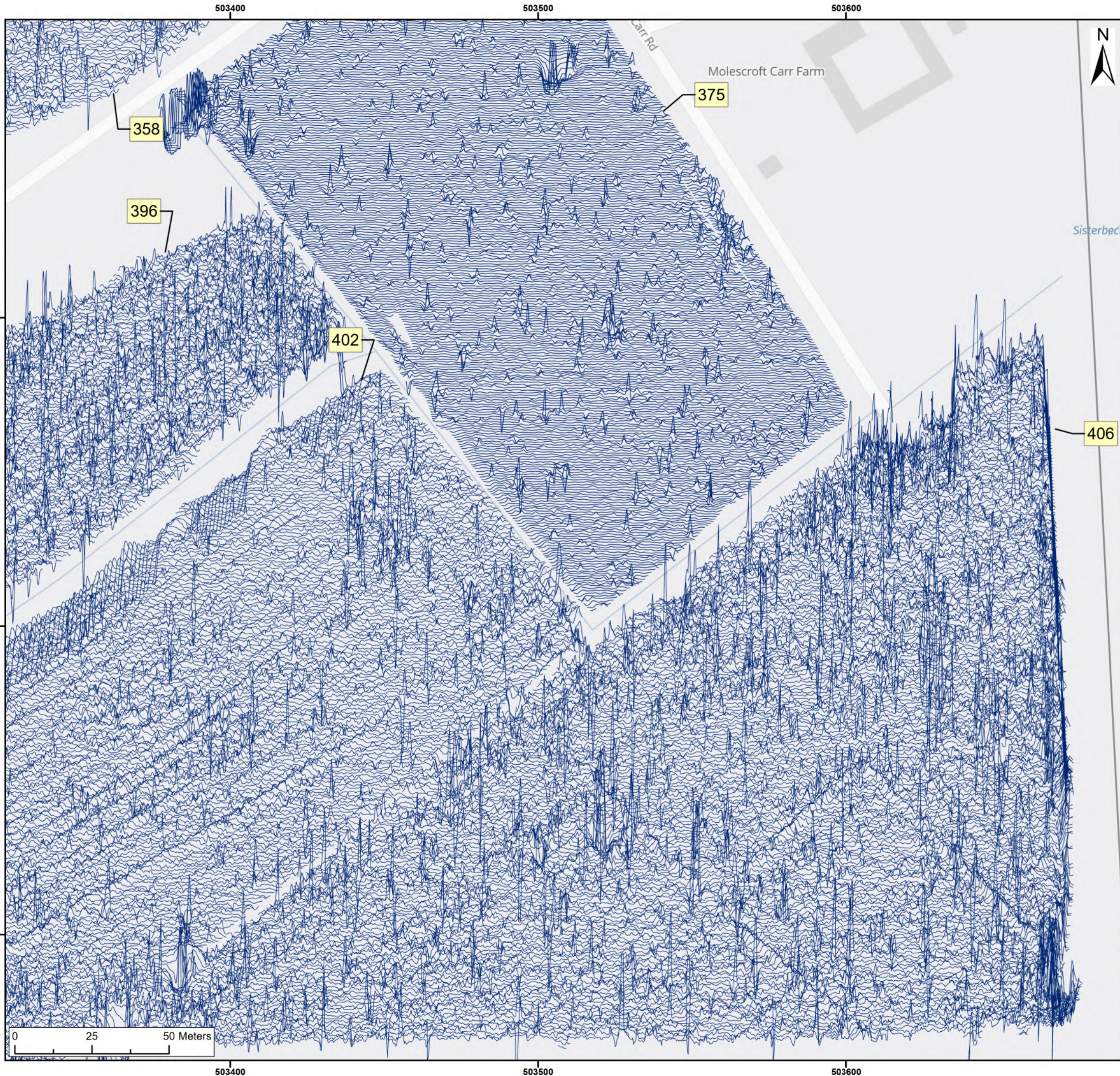
Title:
 Archive XY Trace Plot:
 379, 395, 401, 411

Figure: 22-7-245 Drawing No: PB2340-RHD-ZZ-ZZ-DR-Z-0245

Co-ordinate system: British National Grid Page Size: A3 Scale: 1:1,250

Project: Dogger Bank South Offshore Wind Farms Report: Archaeological Geophysical Survey Report





Legend:

Onshore Development Area

50nT

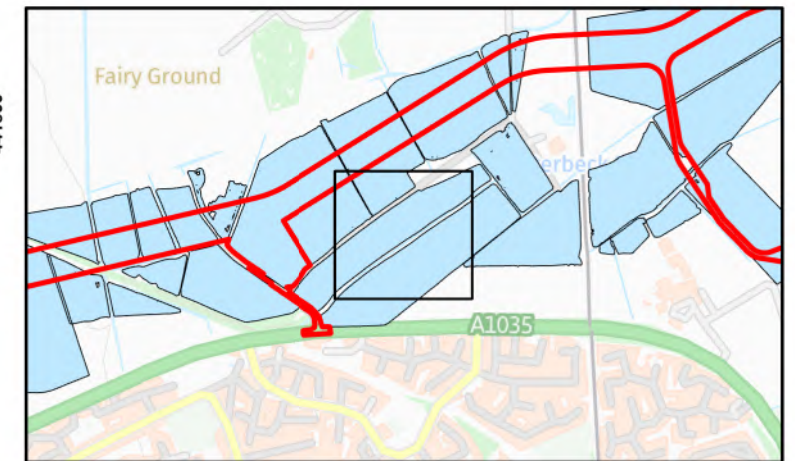

-50nT

SX	P05	24/01/2024	Draft	SO	AG	JL
SUI	REV	DATE	DESCRIPTION	DRW	CHK	APR

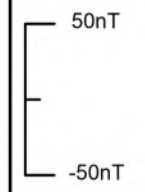
Title: Archive XY Trace Plot:
375, 406, 402, 396

Figure:22-7-246	Drawing No: PB2340-RHD-ZZ-ZZ-DR-Z-0246	
Co-ordinate system: British National Grid	Page Size: A3	Scale: 1:1,250
Project: Dogger Bank South Offshore Wind Farms	Report: Archaeological Geophysical Survey Report	





Legend:
 Onshore Development Area



SX	P05	24/01/2024	Draft	SO	AG	JL
SUI	REV	DATE	DESCRIPTION	DRW	CHK	APR

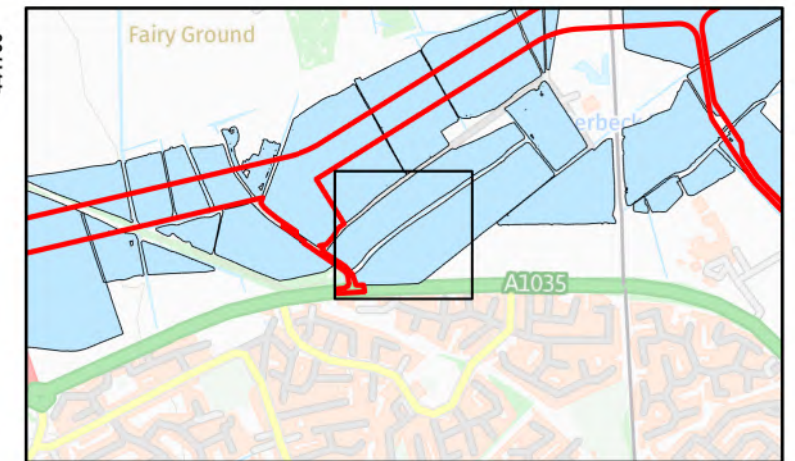
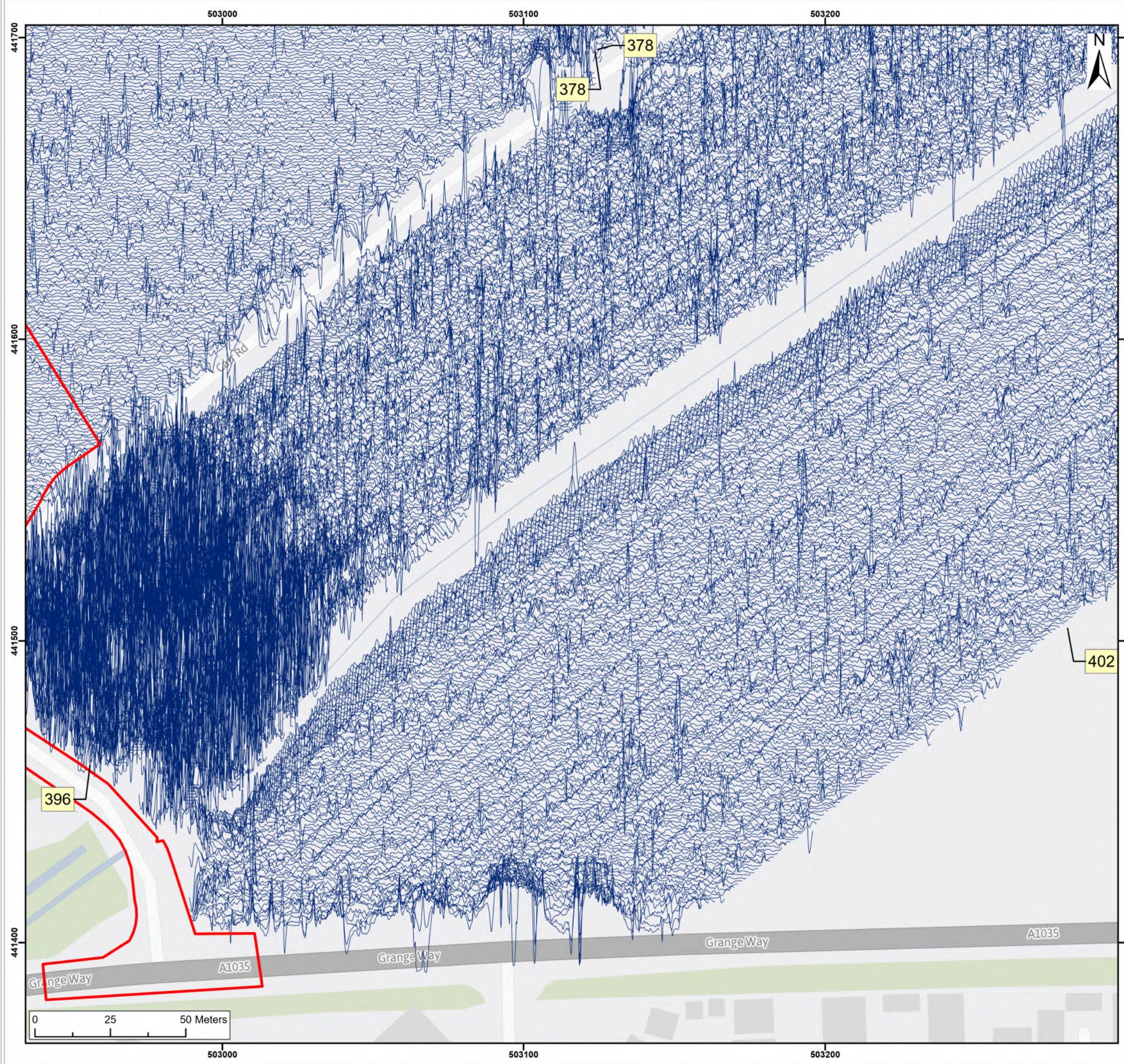
Title:
 Archive XY Trace Plot:
 396, 402

Figure: 22-7-247 Drawing No: PB2340-RHD-ZZ-ZZ-DR-Z-0247

Co-ordinate system: British National Grid	Page Size: A3	Scale: 1:1,250
--	------------------	-------------------

Project: Dogger Bank South Offshore Wind Farms	Report: Archaeological Geophysical Survey Report
--	--





Legend:
 Onshore Development Area

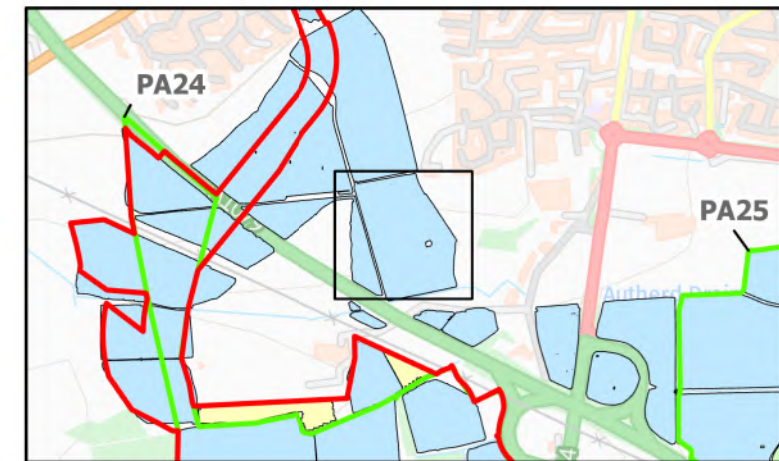
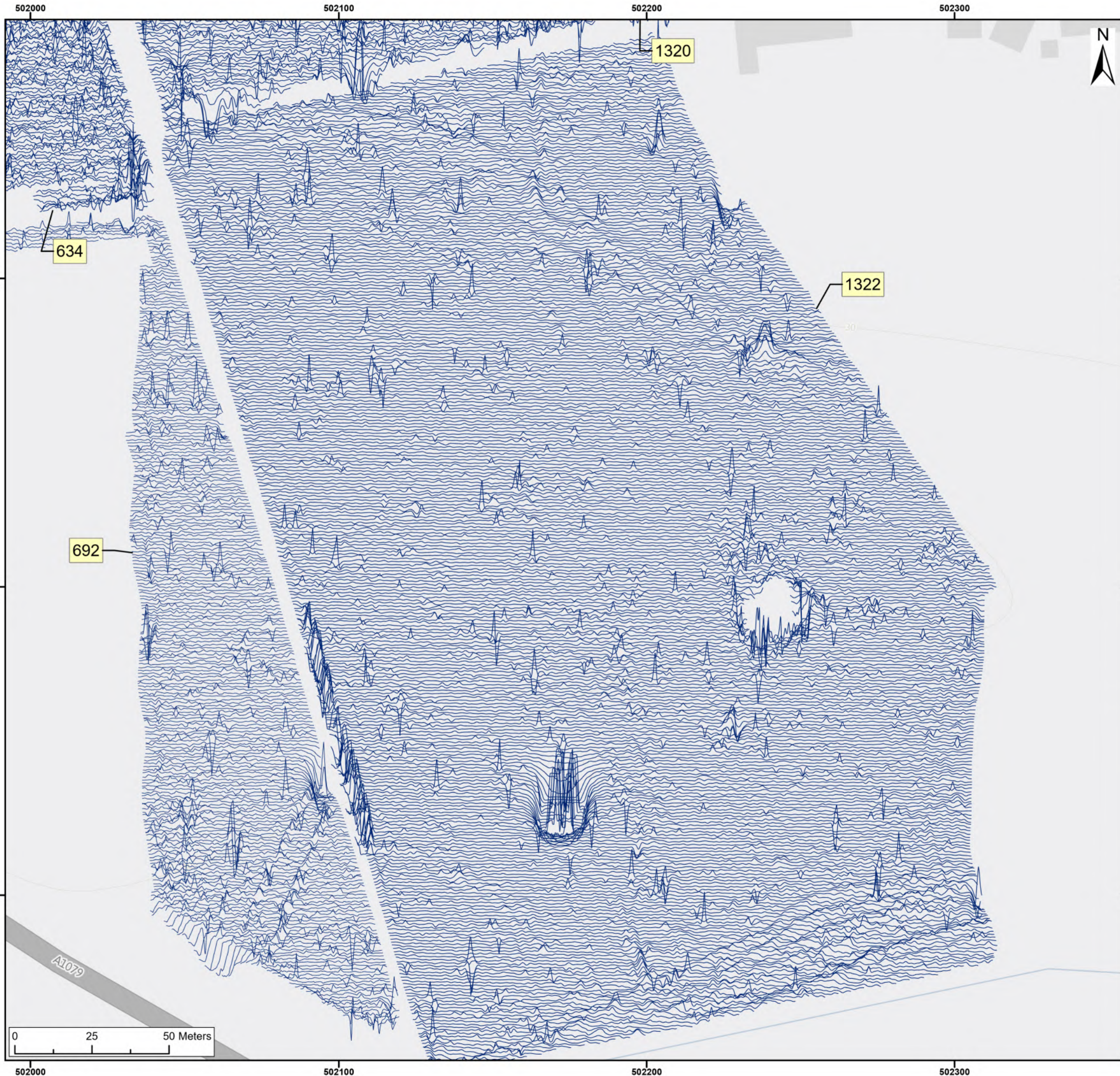
50nT
 -50nT

SX	P05	24/01/2024	Draft	SO	AG	JL
SUI	REV	DATE	DESCRIPTION	DRW	CHK	APR

Title:
 Archive XY Trace Plot:
 396, 402

Figure:22-7-248	Drawing No: PB2340-RHD-ZZ-ZZ-DR-Z-0248	
Co-ordinate system: British National Grid	Page Size: A3	Scale: 1:1,250
Project: Dogger Bank South Offshore Wind Farms	Report: Archaeological Geophysical Survey Report	





Legend:
 Onshore Development Area

50nT
 -50nT

SX	P05	24/01/2024	Draft	SO	AG	JL
SUI	REV	DATE	DESCRIPTION	DRW	CHK	APR

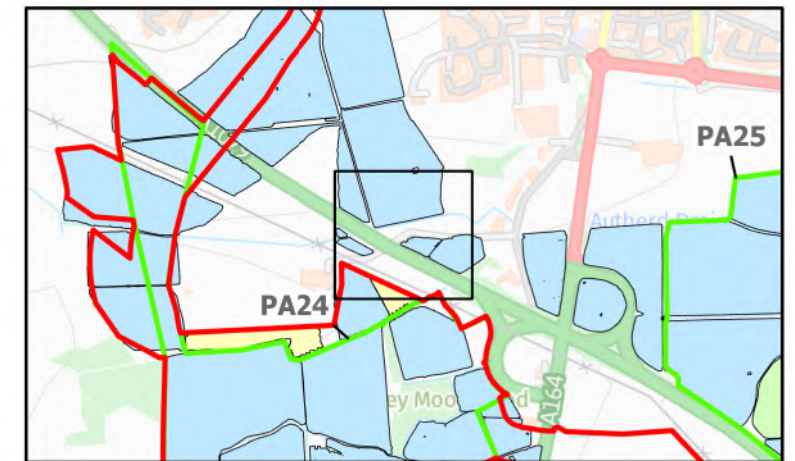
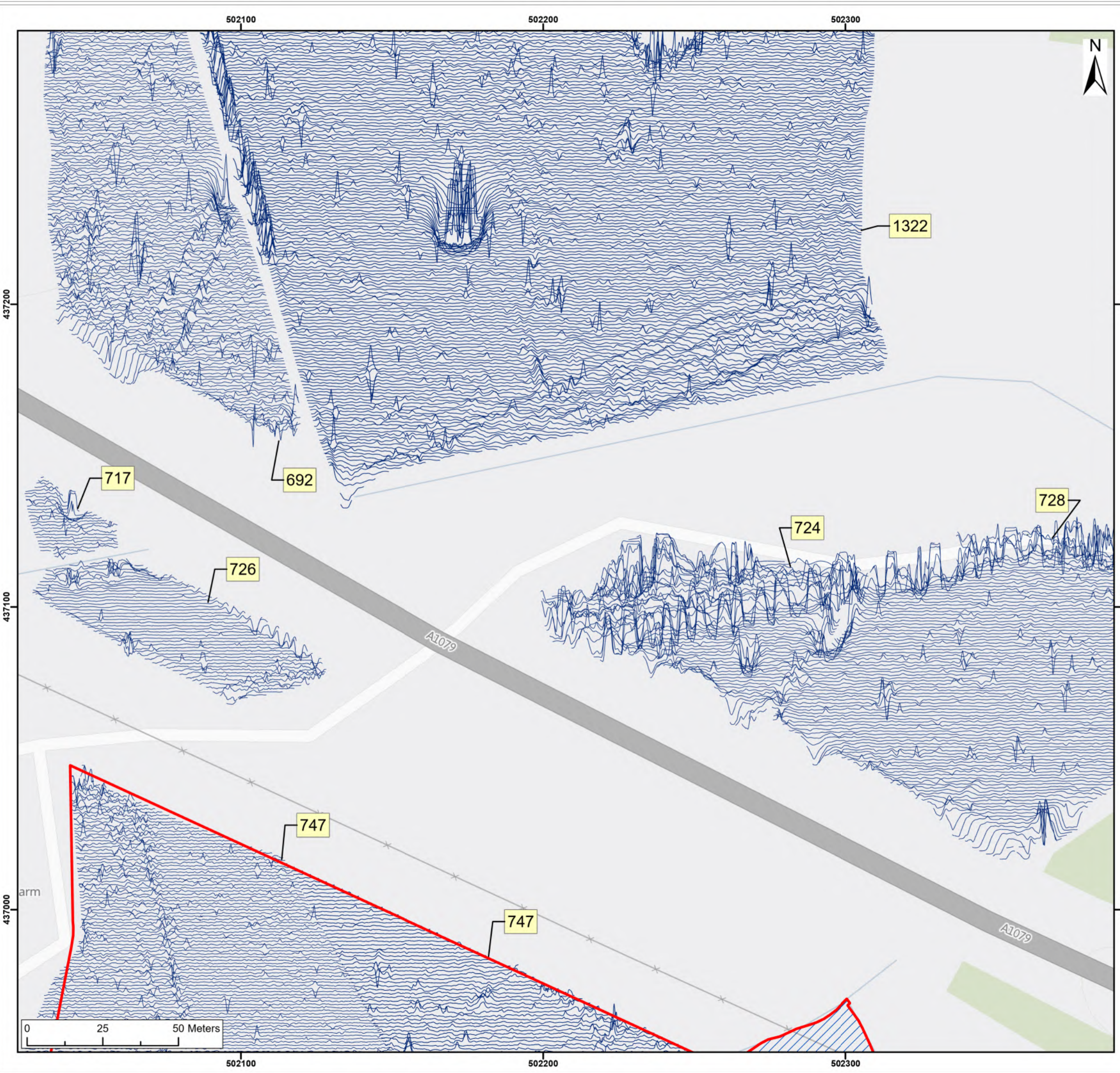
Title:
 Archive XY Trace Plot:
 726, 1322

Figure:22-7-249 Drawing No: PB2340-RHD-ZZ-ZZ-DR-Z-0249

Co-ordinate system: British National Grid Page Size: A3 Scale: 1:1,250

Project: Dogger Bank South Offshore Wind Farms Report: Archaeological Geophysical Survey Report





Legend:

- Onshore Development Area
- Outstanding

50nT

-50nT

SX	P05	24/01/2024	Draft	SO	AG	JL
SUI	REV	DATE	DESCRIPTION	DRW	CHK	APR

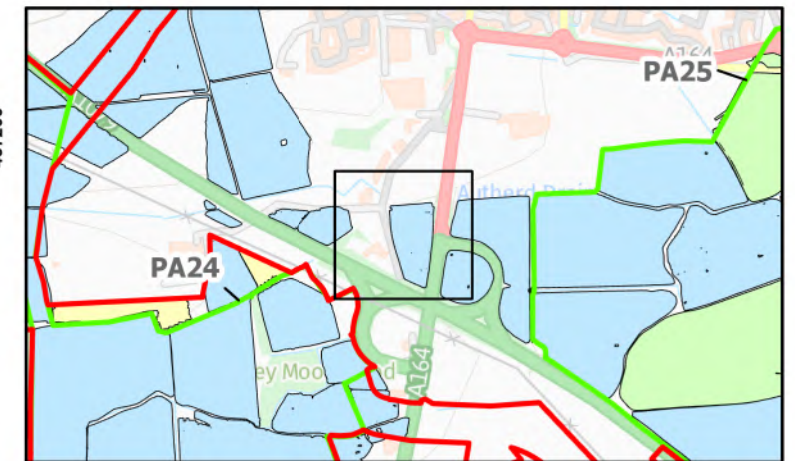
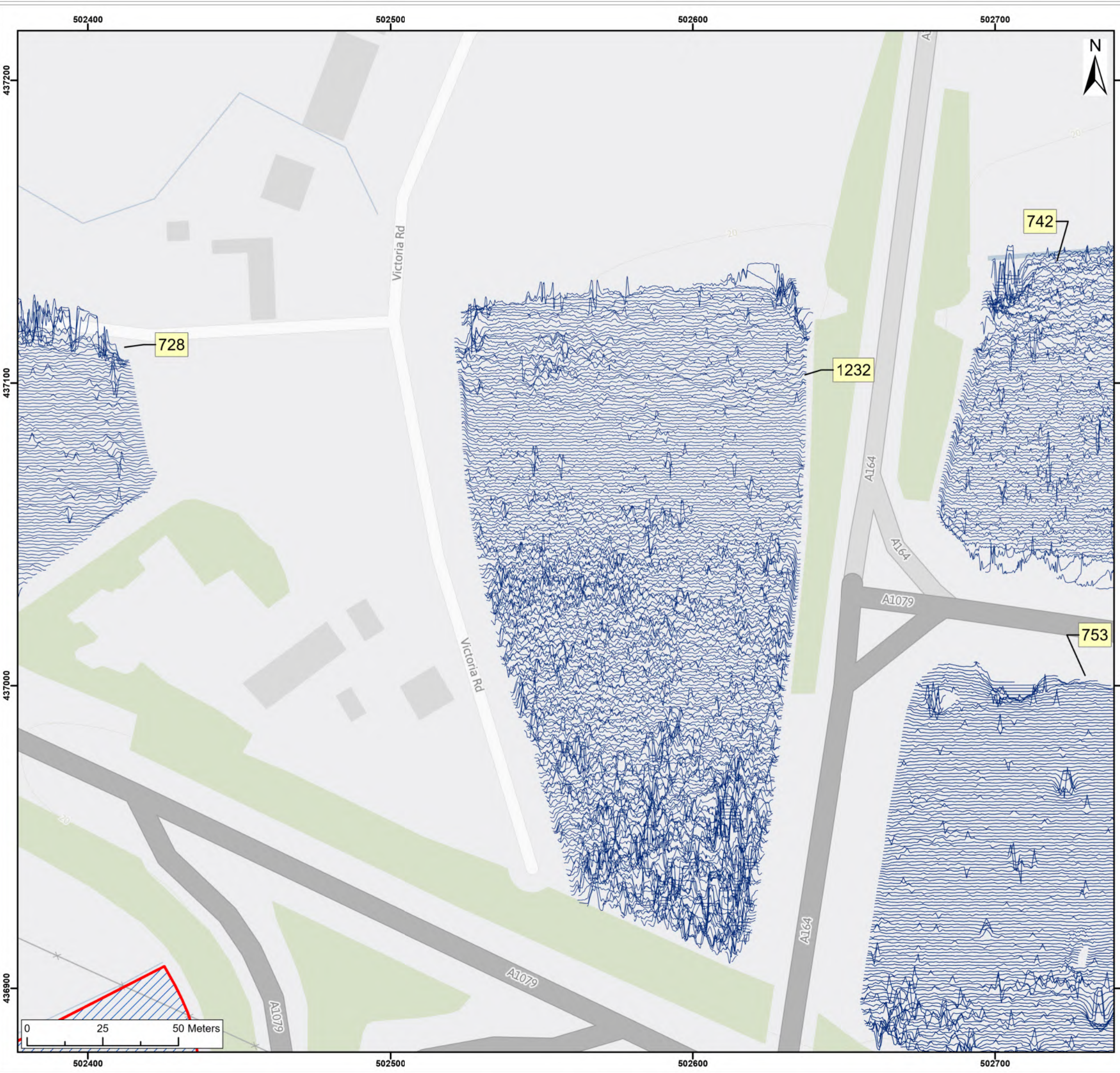
Title: Archive XY Trace Plot:
717, 726, 724, 728

Figure: 22-7-250 Drawing No: PB2340-RHD-ZZ-ZZ-DR-Z-0250

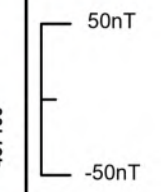
Co-ordinate system: British National Grid Page Size: A3 Scale: 1:1,250

Project: Dogger Bank South Offshore Wind Farms Report: Archaeological Geophysical Survey Report





Legend:
 Onshore Development Area
 Outstanding



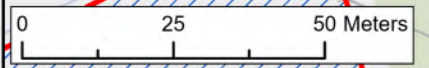
SX	P05	24/01/2024	Draft		SO	AG	JL
SUI	REV	DATE	DESCRIPTION		DRW	CHK	APR

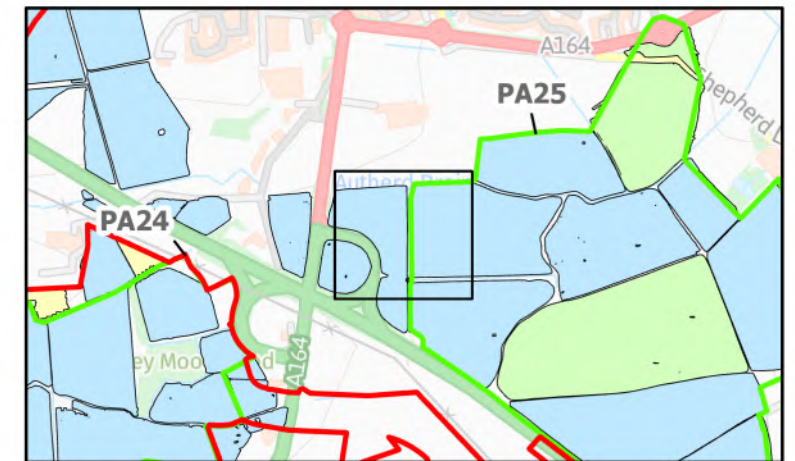
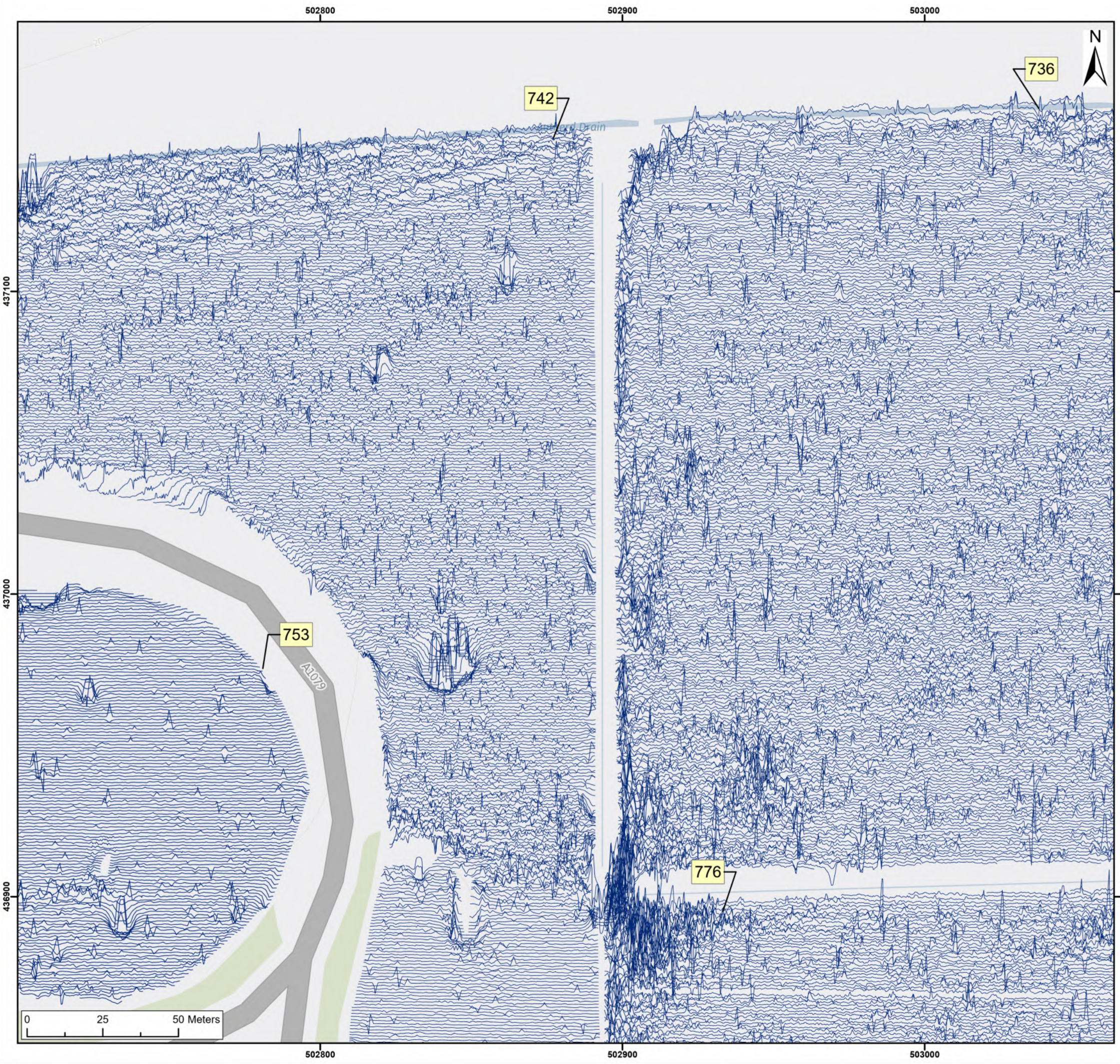
Title:
 Archive XY Trace Plot:
 728, 1232, 742, 753

Figure:22-7-251 Drawing No: PB2340-RHD-ZZ-ZZ-DR-Z-0251

Co-ordinate system: British National Grid Page Size: A3 Scale: 1:1,250

Project: Dogger Bank South Offshore Wind Farms Report: Archaeological Geophysical Survey Report





Legend:

Onshore Development Area

50nT

-50nT

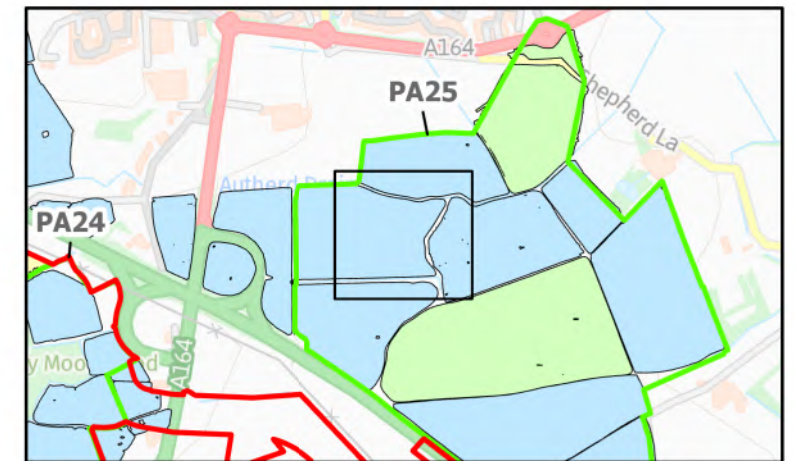
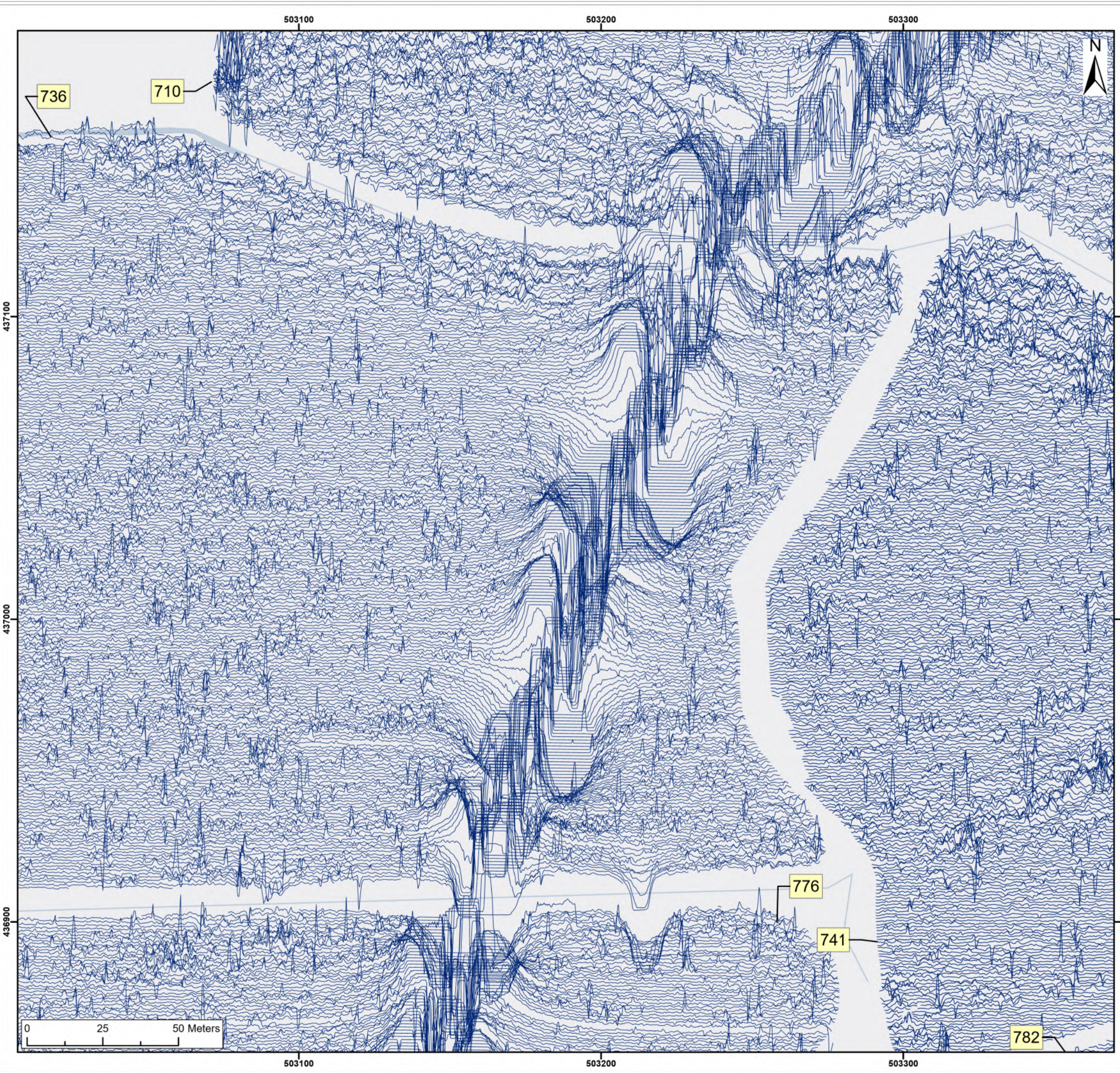
SX	P05	24/01/2024	Draft	SO	AG	JL
SUI	REV	DATE	DESCRIPTION	DRW	CHK	APR

Title: Archive XY Trace Plot:
753, 742, 736, 776

Figure: 22-7-252 Drawing No: PB2340-RHD-ZZ-ZZ-DR-Z-0252

Co-ordinate system: British National Grid	Page Size: A3	Scale: 1:1,250
Project: Dogger Bank South Offshore Wind Farms	Report: Archaeological Geophysical Survey Report	



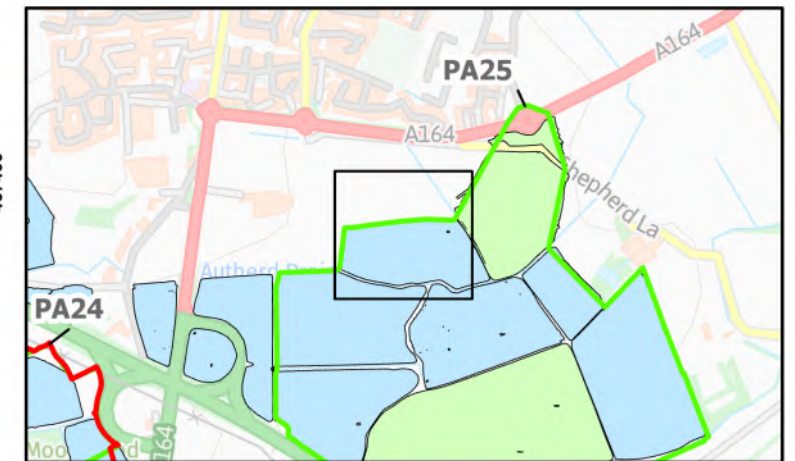
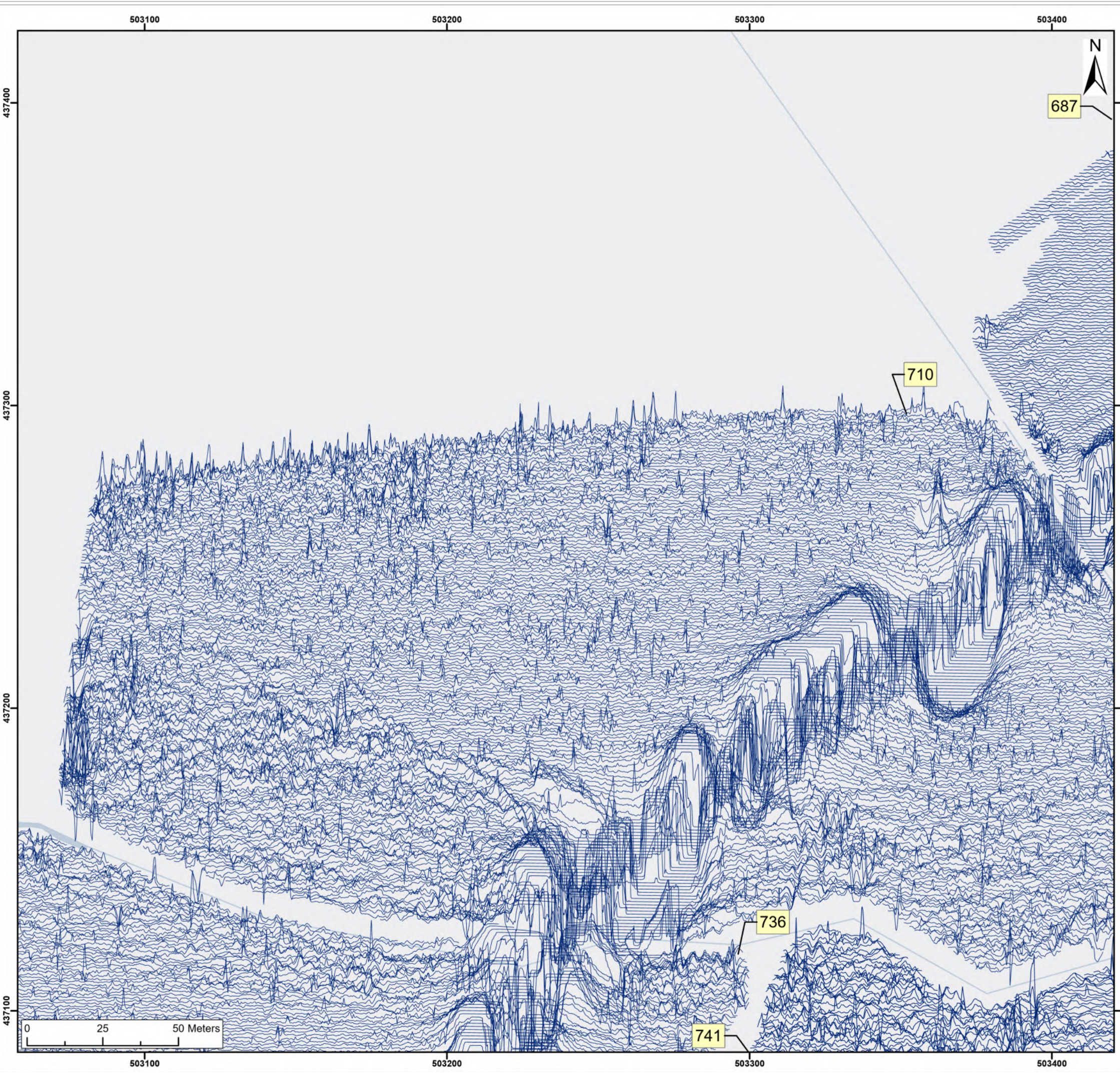


Legend:
 Onshore Development Area

50nT
 -50nT

SX	P05	24/01/2024	Draft	SO	AG	JL
SUI	REV	DATE	DESCRIPTION	DRW	CHK	APR
Title: Archive XY Trace Plot: 736, 741, 710						
Figure:22-7-253		Drawing No: PB2340-RHD-ZZ-ZZ-DR-Z-0253				
Co-ordinate system: British National Grid			Page Size: A3	Scale: 1:1,250		
Project: Dogger Bank South Offshore Wind Farms			Report: Archaeological Geophysical Survey Report			





Legend:
 Onshore Development Area



SX	P05	24/01/2024	Draft		SO	AG	JL
SUI	REV	DATE	DESCRIPTION		DRW	CHK	APR

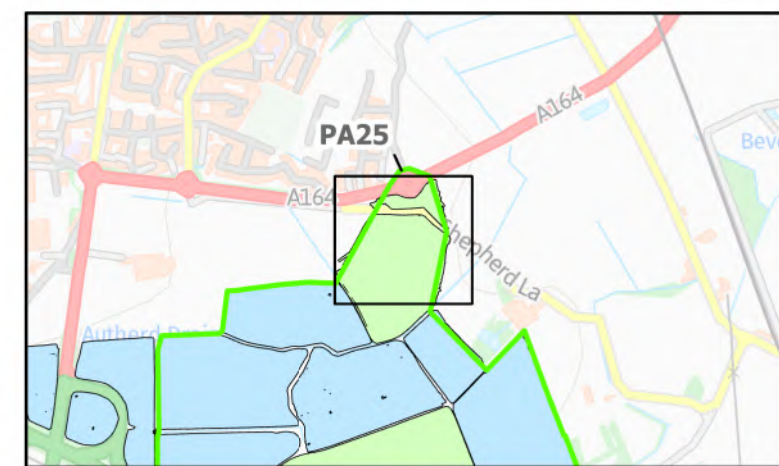
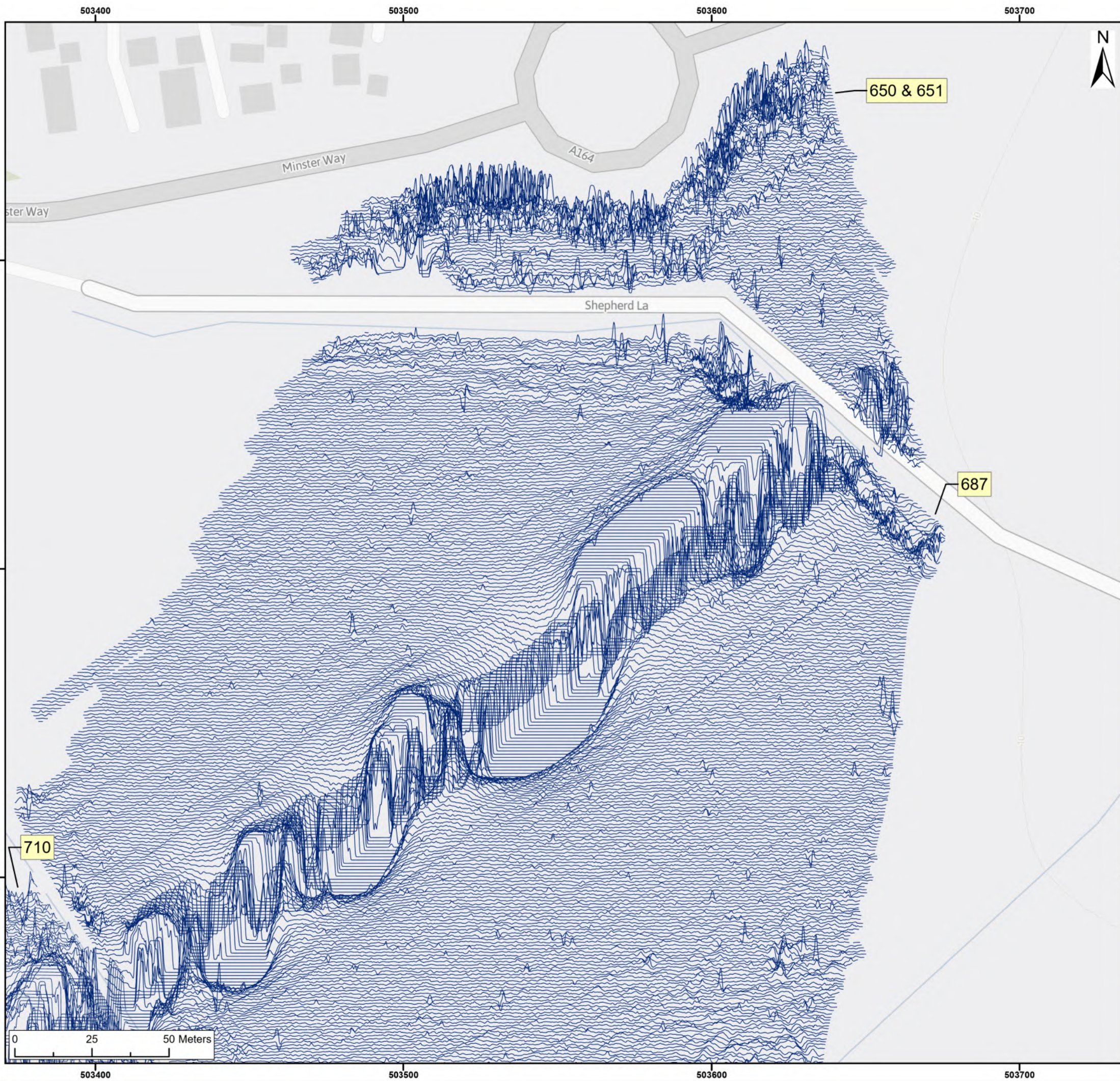
Title:
 Archive XY Trace Plot:
 710

Figure:22-7-254 Drawing No: PB2340-RHD-ZZ-ZZ-DR-Z-0254

Co-ordinate system: British National Grid	Page Size: A3	Scale: 1:1,250
--	------------------	-------------------

Project: Dogger Bank South Offshore Wind Farms	Report: Archaeological Geophysical Survey Report
--	--





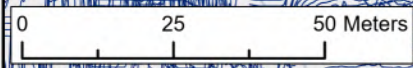
Legend:
 Onshore Development Area

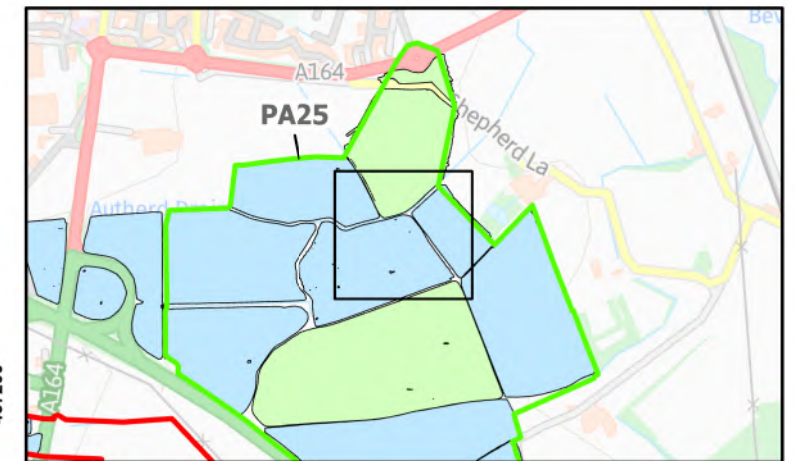
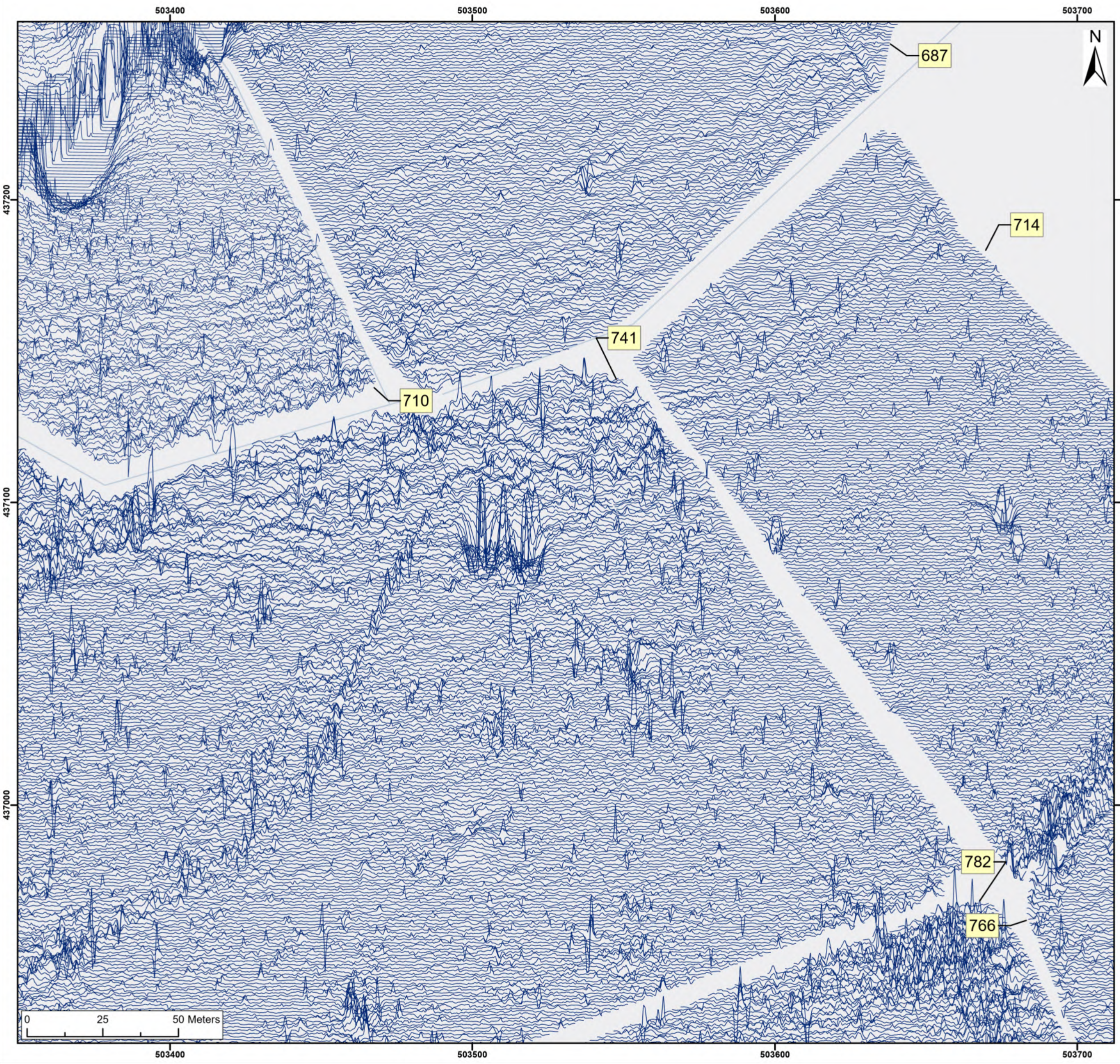
50nT
 -50nT

SX	P05	24/01/2024	Draft	SO	AG	JL
SUI	REV	DATE	DESCRIPTION	DRW	CHK	APR

Title:
 Archive XY Trace Plot:
 650, 651

Figure:22-7-255	Drawing No: PB2340-RHD-ZZ-ZZ-DR-Z-0255	
Co-ordinate system: British National Grid	Page Size: A3	Scale: 1:1,250
Project: Dogger Bank South Offshore Wind Farms	Report: Archaeological Geophysical Survey Report	






Legend:
 Onshore Development Area

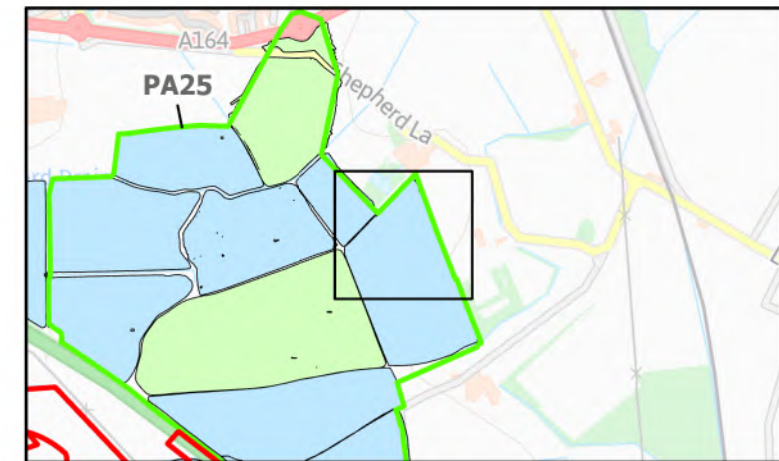
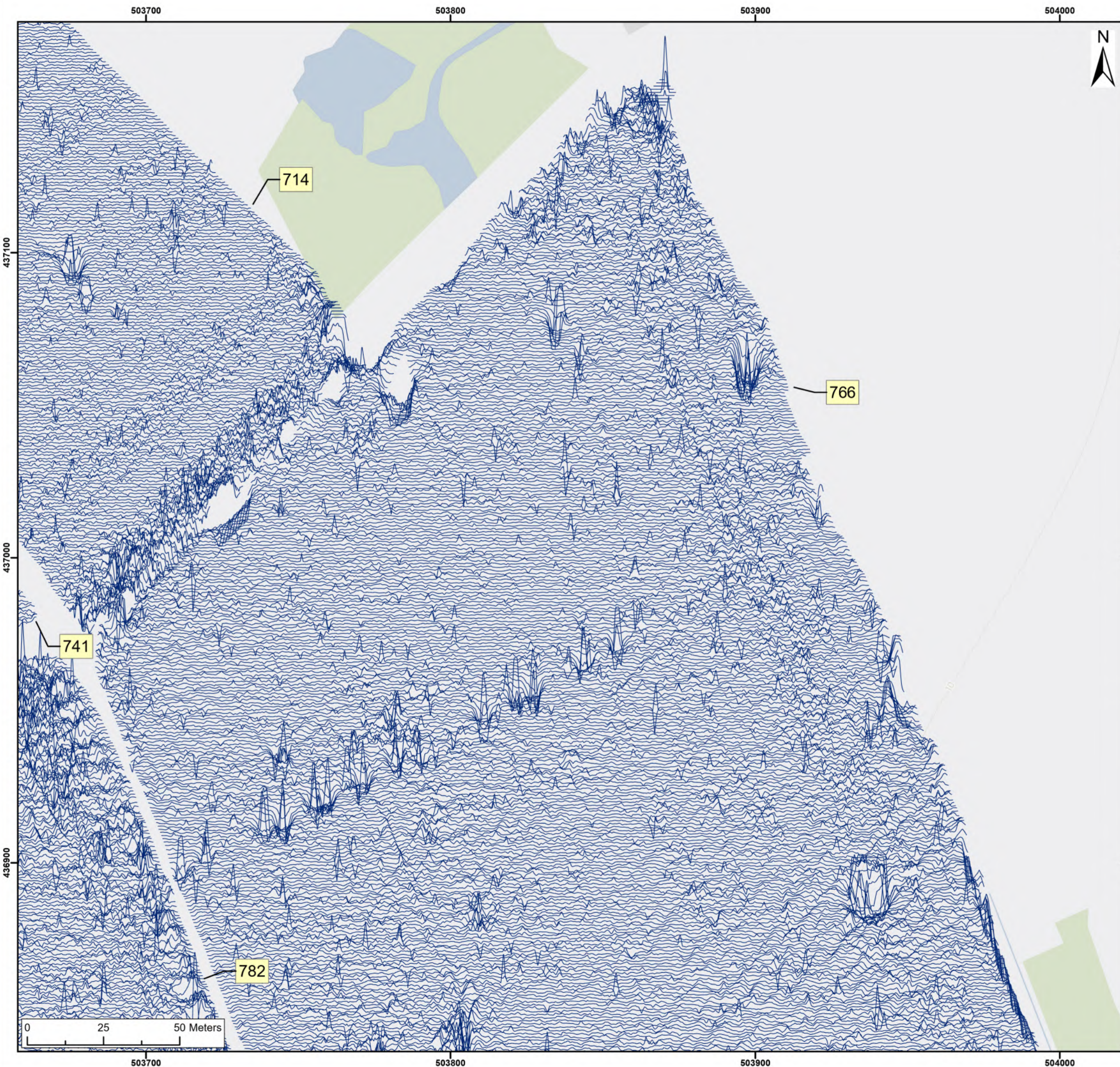
50nT
 -50nT

SX	P05	24/01/2024	Draft	SO	AG	JL
SUI	REV	DATE	DESCRIPTION	DRW	CHK	APR

Title:
 Archive XY Trace Plot:
 741, 714

Figure:22-7-256	Drawing No: PB2340-RHD-ZZ-ZZ-DR-Z-0256	
Co-ordinate system: British National Grid	Page Size: A3	Scale: 1:1,250
Project: Dogger Bank South Offshore Wind Farms	Report: Archaeological Geophysical Survey Report	





Legend:

Onshore Development Area

50nT

-50nT

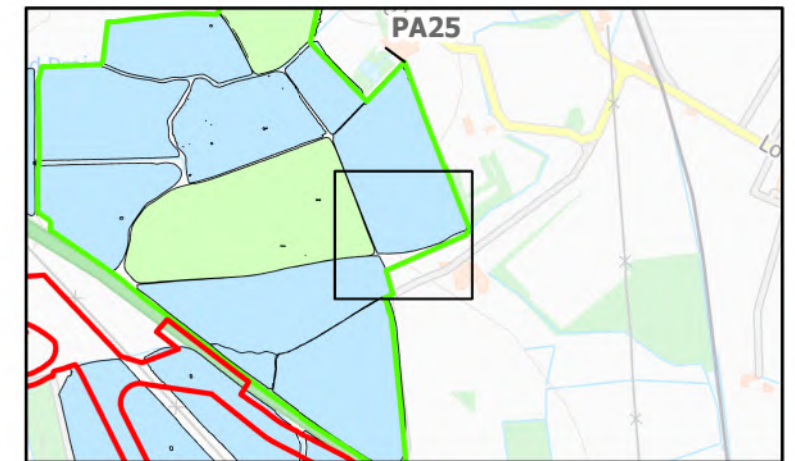
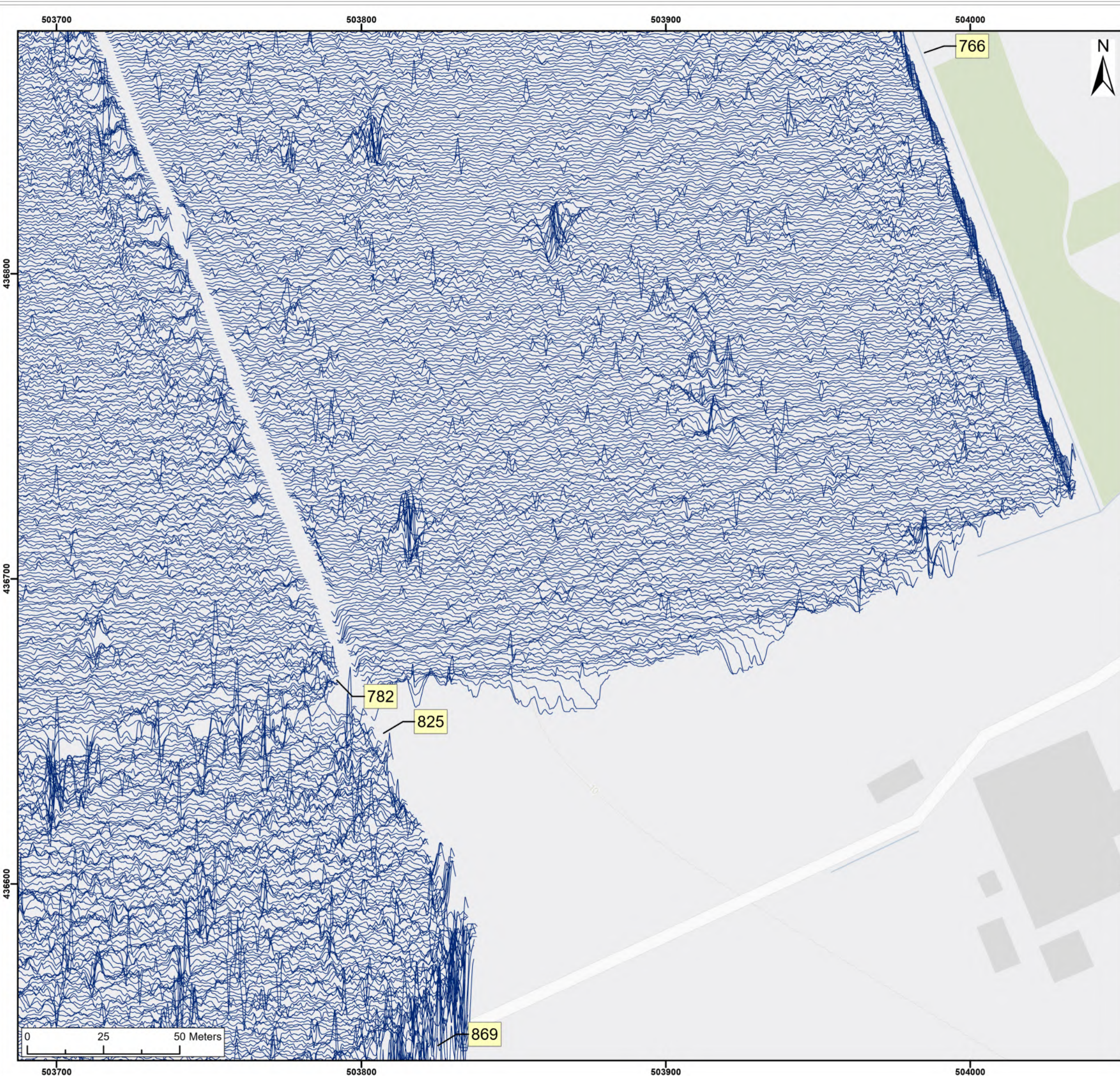
SX	P05	24/01/2024	Draft		SO	AG	JL
SUI	REV	DATE	DESCRIPTION		DRW	CHK	APR

Title:

Archive XY Trace Plot:
741, 766

Figure:22-7-257	Drawing No: PB2340-RHD-ZZ-ZZ-DR-Z-0257	
Co-ordinate system: British National Grid	Page Size: A3	Scale: 1:1,250
Project: Dogger Bank South Offshore Wind Farms	Report: Archaeological Geophysical Survey Report	





Legend:
 Onshore Development Area

50nT
 -50nT

SX	P05	24/01/2024	Draft	SO	AG	JL
SUI	REV	DATE	DESCRIPTION	DRW	CHK	APR

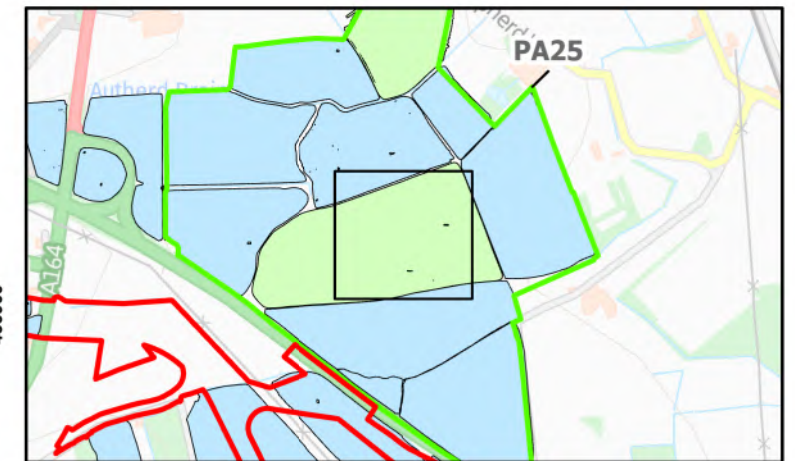

Title:
 Archive XY Trace Plot:
 766, 782, 825

Figure:22-7-258 Drawing No: PB2340-RHD-ZZ-ZZ-DR-Z-0258

Co-ordinate system: British National Grid Page Size: A3 Scale: 1:1,250

Project: Dogger Bank South Offshore Wind Farms Report: Archaeological Geophysical Survey Report





Legend:

Onshore Development Area

50nT

-50nT

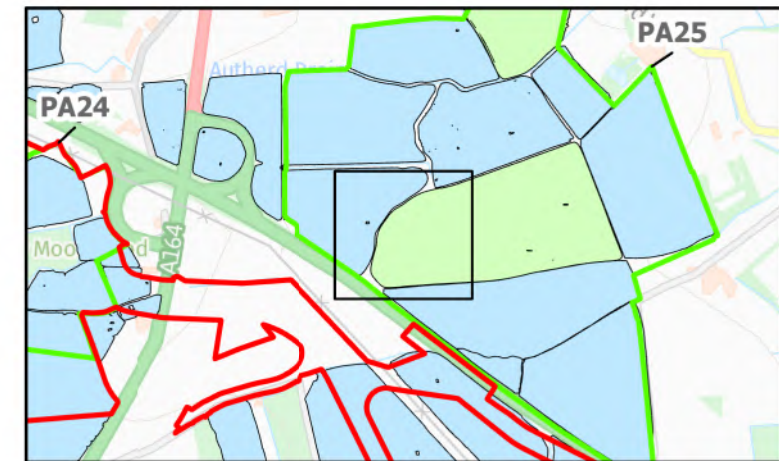
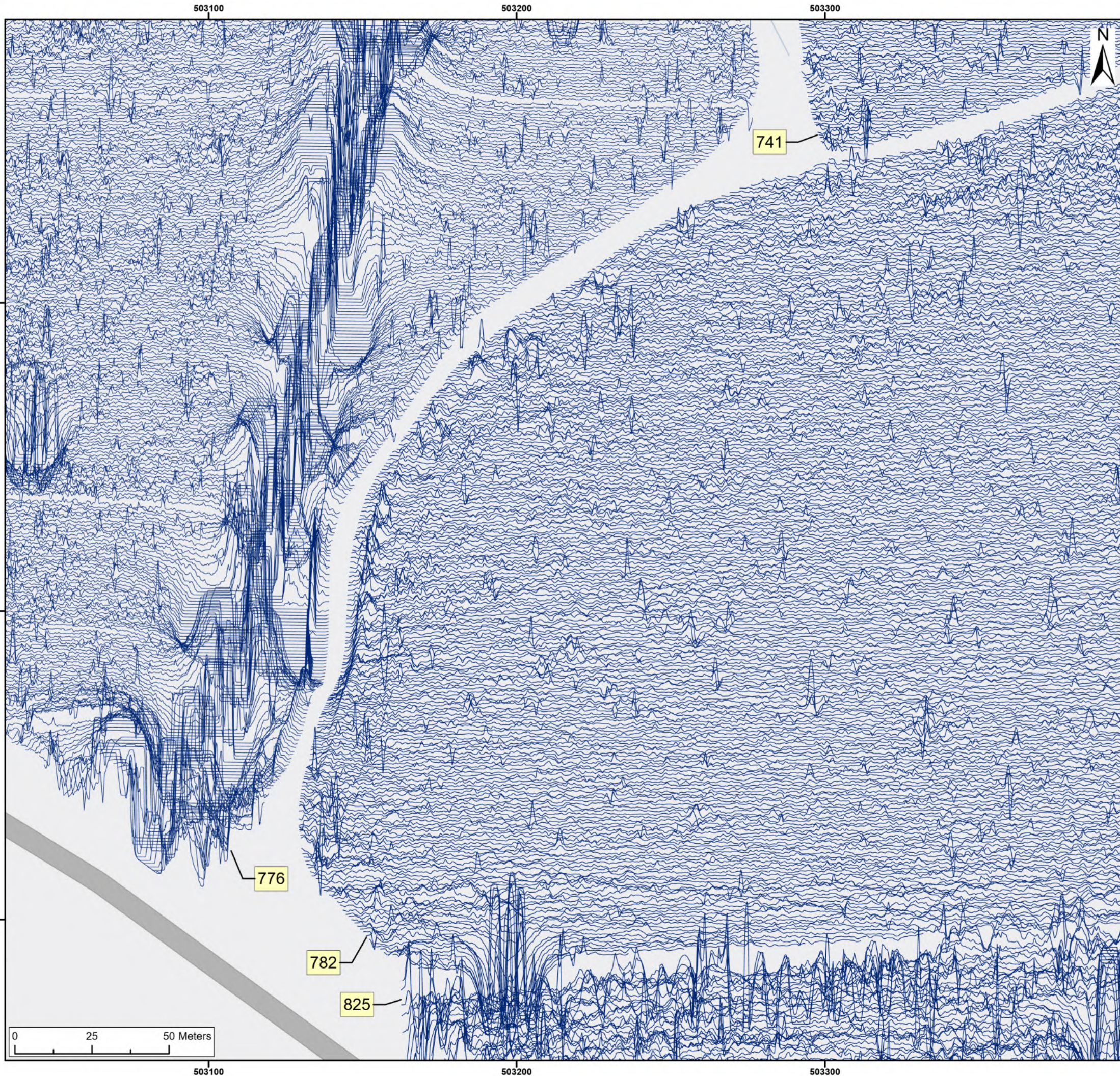
SX	P05	24/01/2024	Draft		SO	AG	JL
SUI	REV	DATE	DESCRIPTION		DRW	CHK	APR

Title: Archive XY Trace Plot:
741, 782

Figure: 22-7-259 Drawing No: PB2340-RHD-ZZ-ZZ-DR-Z-0259

Co-ordinate system: British National Grid	Page Size: A3	Scale: 1:1,250
Project: Dogger Bank South Offshore Wind Farms	Report: Archaeological Geophysical Survey Report	





Legend:
 Onshore Development Area

50nT
 -50nT

SX	P05	24/01/2024	Draft		SO	AG	JL
SUI	REV	DATE	DESCRIPTION		DRW	CHK	APR

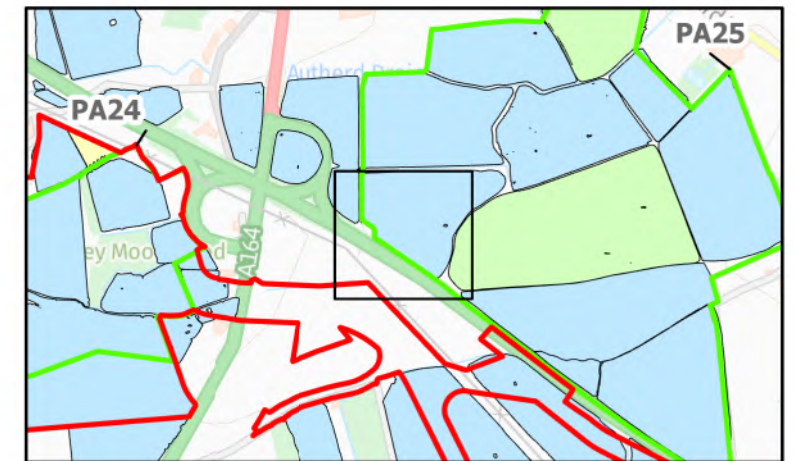
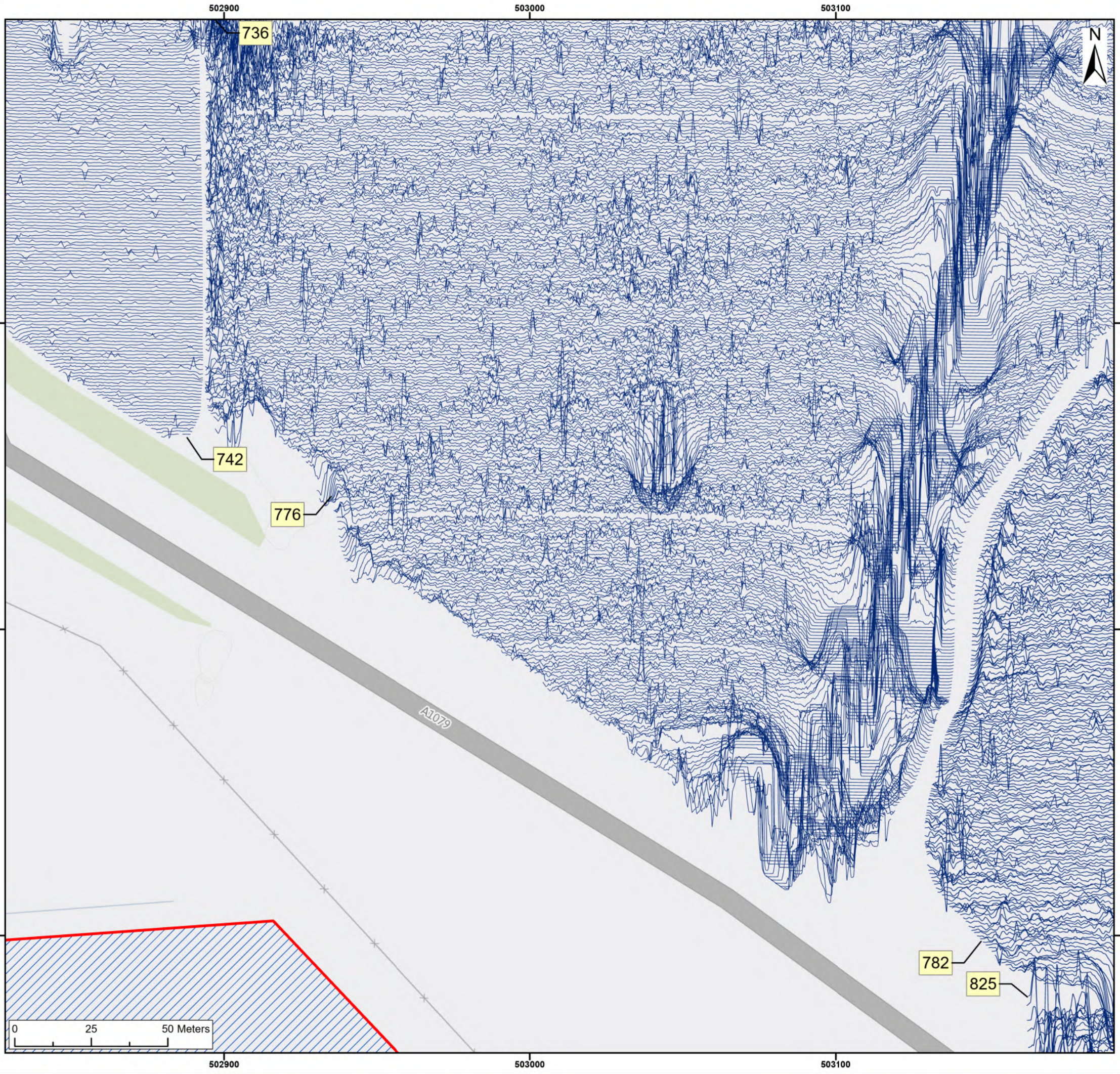
Title:
 Archive XY Trace Plot:
 776, 782

Figure:22-7-260 Drawing No: PB2340-RHD-ZZ-ZZ-DR-Z-0260

Co-ordinate system: British National Grid	Page Size: A3	Scale: 1:1,250
--	------------------	-------------------

Project: Dogger Bank South Offshore Wind Farms	Report: Archaeological Geophysical Survey Report
--	--





Legend:

- Onshore Development Area
- Outstanding

50nT

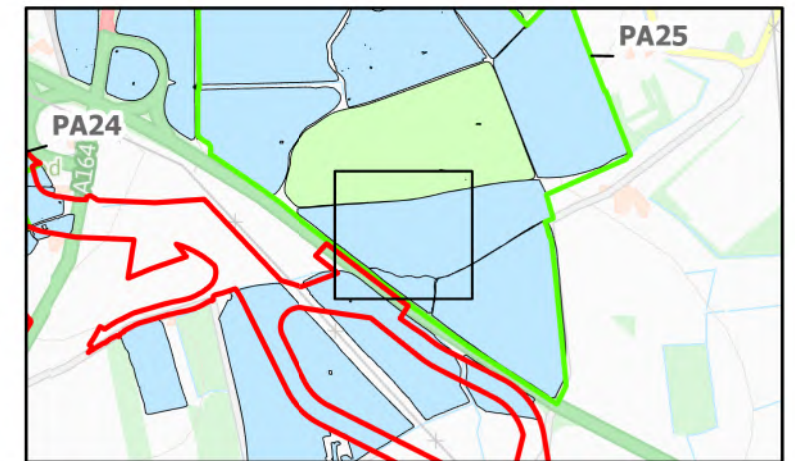
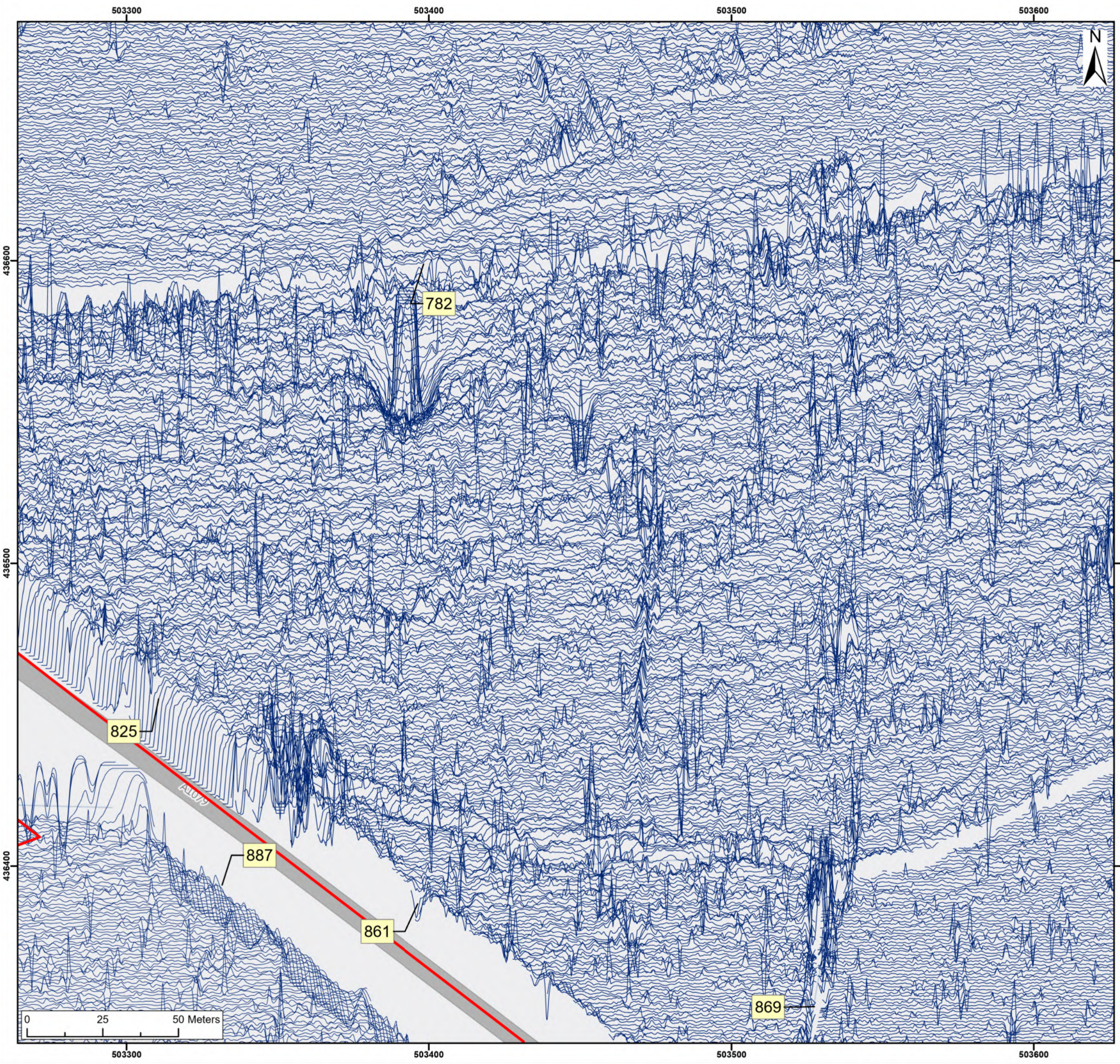
-50nT

SX	P05	24/01/2024	Draft	SO	AG	JL
SUI	REV	DATE	DESCRIPTION	DRW	CHK	APR

Title: Archive XY Trace Plot:
742, 776

Figure:22-7-261	Drawing No: PB2340-RHD-ZZ-ZZ-DR-Z-0261	
Co-ordinate system: British National Grid	Page Size: A3	Scale: 1:1,250
Project: Dogger Bank South Offshore Wind Farms	Report: Archaeological Geophysical Survey Report	





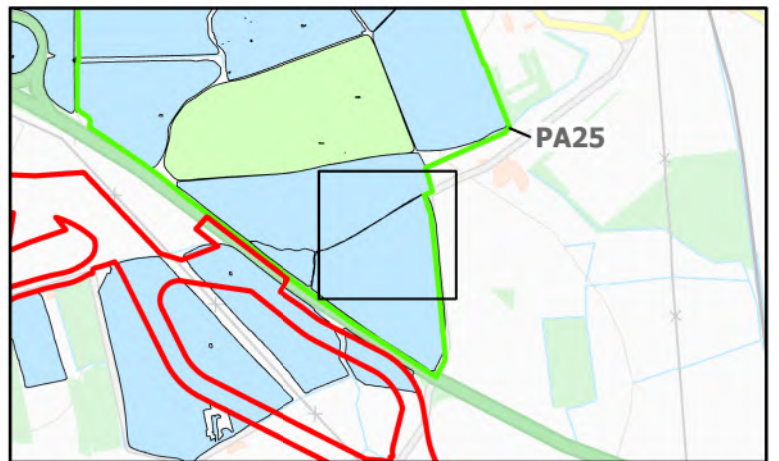
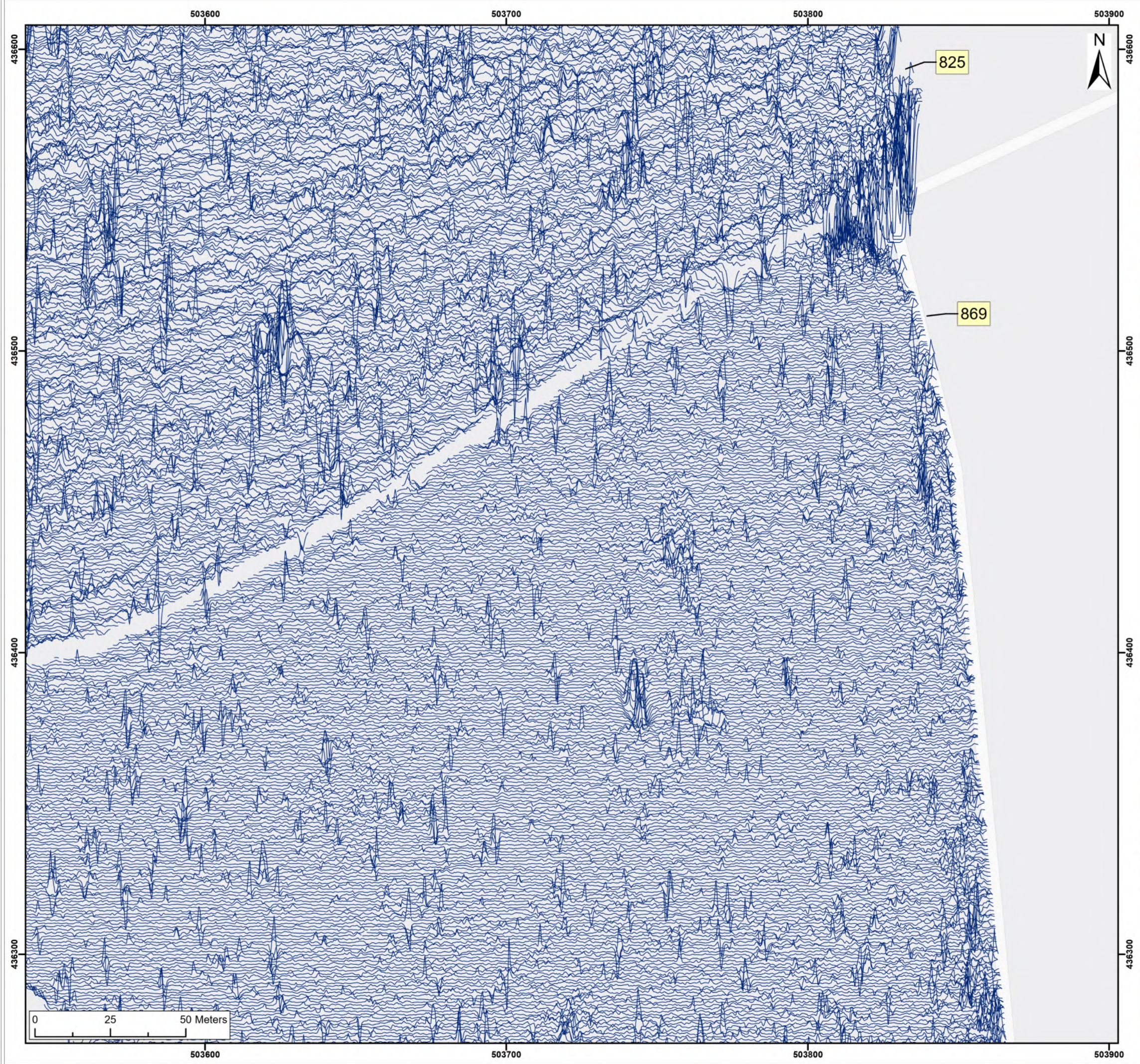
Legend:

Onshore Development Area

50nT

-50nT

SX	P05	24/01/2024	Draft	SO	AG	JL
SUI	REV	DATE	DESCRIPTION	DRW	CHK	APR
Title: Archive XY Trace Plot: 782, 861						
Figure:22-7-262		Drawing No: PB2340-RHD-ZZ-ZZ-DR-Z-0262				
Co-ordinate system: British National Grid			Page Size: A3	Scale: 1:1,250		
Project: Dogger Bank South Offshore Wind Farms			Report: Archaeological Geophysical Survey Report			



Legend:

Onshore Development Area

50nT

-50nT

SX	P05	24/01/2024	Draft		SO	AG	JL
SUI	REV	DATE	DESCRIPTION		DRW	CHK	APR

Title:

Archive XY Trace Plot:
825, 869

Figure:22-7-263 Drawing No: PB2340-RHD-ZZ-ZZ-DR-Z-0263

Co-ordinate system: British National Grid	Page Size: A3	Scale: 1:1,250
--	------------------	-------------------

Project: Dogger Bank South Offshore Wind Farms	Report: Archaeological Geophysical Survey Report
--	--

